


Map No. \_\_\_\_\_ Sec 7 Twp. 25 R. 6

Well No. 1 Talker Farm  
Iron Mountain Company

NORTH



SOUTH

Location \_\_\_\_\_

Rig Up \_\_\_\_\_

Drilling Remarks:

3/29 - 846 ft.  
shut down for  
underreamer

Drilling Remarks:

**RECORD**

**PRODUCTION**

Cased \_\_\_\_\_ in \_\_\_\_\_ Ft.

1st 24 hrs. Nat. \_\_\_\_\_

Sand \_\_\_\_\_

1st 24 hrs. after shot \_\_\_\_\_

Gas \_\_\_\_\_

Gas \_\_\_\_\_ Cu. Ft.

Oil \_\_\_\_\_

Dry Hole \_\_\_\_\_


Total Depth \_\_\_\_\_

Abandoned \_\_\_\_\_

Map No. \_\_\_\_\_ Sec. 2 Twp. 25 R. 6

Well No. 1 Walker Farm  
Iron Mountain Company

NORTH



SOUTH

Location \_\_\_\_\_

Rig up \_\_\_\_\_

Drilling and remarks

840 ft  
shut down  
for under run

**RECORD**

Cased \_\_\_\_\_ in. \_\_\_\_\_ Ft.

Sand \_\_\_\_\_

Gas \_\_\_\_\_

Oil \_\_\_\_\_

Total Depth \_\_\_\_\_

**PRODUCTION**

1st 24 hrs. Nat. \_\_\_\_\_

1st 24 hrs. after shot \_\_\_\_\_

Gas \_\_\_\_\_ Cu. Ft.

Dry Hole \_\_\_\_\_

Abandoned \_\_\_\_\_


Date

3/29, 1911

Kirkland

Scout

Map No. \_\_\_\_\_ Sec. 2 Twp. 25 R. 6  
 Well No. W. F. Walker Farm \_\_\_\_\_  
from West One Company \_\_\_\_\_



Location \_\_\_\_\_  
 Rig Up \_\_\_\_\_  
 Drilling and remarks  
Rigging up

**RECORD**

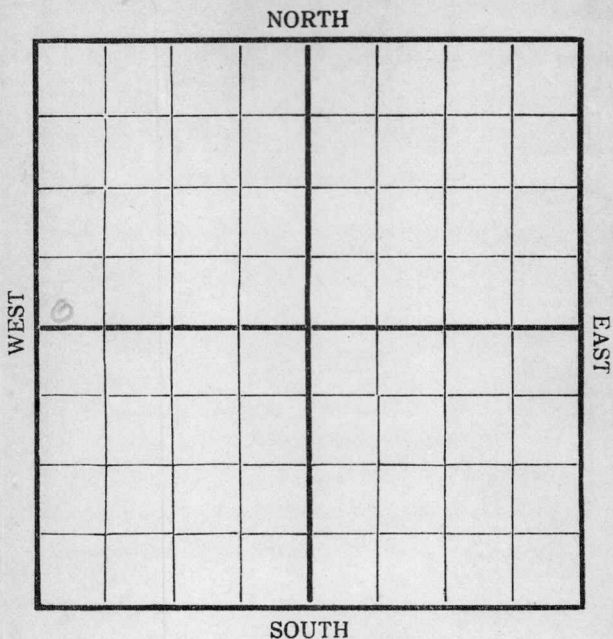
Cased \_\_\_\_\_ in. \_\_\_\_\_ Ft.  
 Sand \_\_\_\_\_  
 Gas \_\_\_\_\_  
 Oil \_\_\_\_\_  
 Total Depth \_\_\_\_\_

**PRODUCTION**

1st 24 hrs. Nat. \_\_\_\_\_  
 1st 24 hrs. after shot \_\_\_\_\_  
 Gas \_\_\_\_\_ Cu. Ft.  
 Dry Hole \_\_\_\_\_  
 Abandoned \_\_\_\_\_

Date \_\_\_\_\_  
5/11, 1916 L. A. ... Scout

Map No. \_\_\_\_\_ Sec. 2 Twp. 25 R 6  
 Well No. 1 Walker Farm \_\_\_\_\_  
from Mt Company \_\_\_\_\_



Location \_\_\_\_\_  
 Rig Up \_\_\_\_\_  
 Drilling and remarks  
2000'

**RECORD**

Cased \_\_\_\_\_ in. \_\_\_\_\_ Ft.  
 Sand \_\_\_\_\_  
 Gas \_\_\_\_\_  
 Oil \_\_\_\_\_  
 Total Depth \_\_\_\_\_

**PRODUCTION**


1st 24 hrs. Nat. \_\_\_\_\_  
 1st 24 hrs. after shot \_\_\_\_\_  
 Gas \_\_\_\_\_ Cu. Ft.  
 Dry Hole \_\_\_\_\_  
 Abandoned \_\_\_\_\_

Date 7/29, 1916 S. L. Clary Scout

Map No. \_\_\_\_\_ Sec. 2 Twp. 25 R 6

Well No. 1 Walker Farm \_\_\_\_\_  
grain lot Company \_\_\_\_\_

NORTH



SOUTH

Location \_\_\_\_\_  
Rig Up \_\_\_\_\_  
Drilling and remarks

2300'

RECORD

Cased \_\_\_\_\_ in. \_\_\_\_\_ Ft.  
Sand \_\_\_\_\_  
Gas \_\_\_\_\_  
Oil \_\_\_\_\_  
Total Depth \_\_\_\_\_

PRODUCTION


1st 24 hrs. Nat. \_\_\_\_\_  
1st 24 hrs. after shot \_\_\_\_\_  
Gas \_\_\_\_\_ Cu. Ft.  
Dry Hole \_\_\_\_\_  
Abandoned \_\_\_\_\_

Date 8/3 1916 B. S. Clardy Scout

Map No. \_\_\_\_\_ Sec. 2 Twp. 25 R. 6

Well No. 1 Walker Farm \_\_\_\_\_  
Iron Mt Company \_\_\_\_\_

NORTH



SOUTH

Location \_\_\_\_\_

Rig Up \_\_\_\_\_

Drilling and remarks

2500'  
Hole full  
water -  
will make  
return

RECORD

Cased \_\_\_\_\_ in. \_\_\_\_\_ Ft.

Sand \_\_\_\_\_

Gas \_\_\_\_\_

Oil \_\_\_\_\_

Total Depth \_\_\_\_\_

PRODUCTION

1st 24 hrs. Nat. \_\_\_\_\_

1st 24 hrs. after shot \_\_\_\_\_

Gas \_\_\_\_\_ Cu. Ft.

Dry Hole \_\_\_\_\_

Abandoned \_\_\_\_\_


Date

8/9, 1916 6. L. L. L. Scou \_\_\_\_\_

Map No. \_\_\_\_\_ Sec. 2 Twp. 25 R. 6  
Well No. 1 \_\_\_\_\_ Farm \_\_\_\_\_  
Pro Kit \_\_\_\_\_ Company \_\_\_\_\_

NORTH

WEST



EAST

SOUTH

Location \_\_\_\_\_  
Rig Up \_\_\_\_\_  
Drilling and remarks \_\_\_\_\_

**RECORD**

Cased \_\_\_\_\_ in. \_\_\_\_\_ Ft.  
Sand \_\_\_\_\_  
Gas \_\_\_\_\_  
Oil \_\_\_\_\_  
Total Depth \_\_\_\_\_

**PRODUCTION**

1st 24 hrs. Nat. \_\_\_\_\_  
First 24 hrs. after shot \_\_\_\_\_  
Gas \_\_\_\_\_ Cu. Ft.  
Dry Hole \_\_\_\_\_  
Abandoned \_\_\_\_\_

Date

8/17, 191 6 \_\_\_\_\_ Sec \_\_\_\_\_

