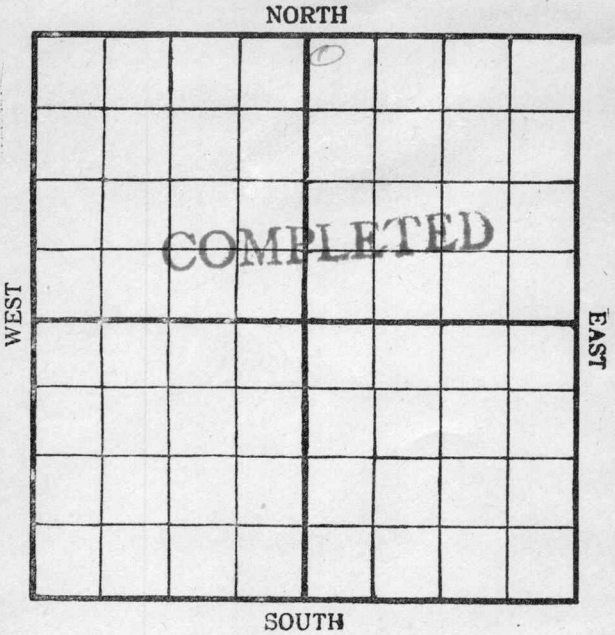


Map No. \_\_\_\_\_ Sec. 23 Twp. 25 R. 6

Well No. #1 Clayton Farm \_\_\_\_\_  
Wells Drilling Company



Location \_\_\_\_\_

Rig Up \_\_\_\_\_

Drilling Remarks:

Drilling Remarks:

Dry Hole 2900 ft.  
5/28/16

**RECORD**

**PRODUCTION**

Cased \_\_\_\_\_ in. \_\_\_\_\_ ft.

1st 24 hrs. Nat. \_\_\_\_\_

Sand \_\_\_\_\_

1st 24 h.s. after shot \_\_\_\_\_

Gas \_\_\_\_\_

Gas \_\_\_\_\_ cu. ft

Oil \_\_\_\_\_

Dry Hole \_\_\_\_\_

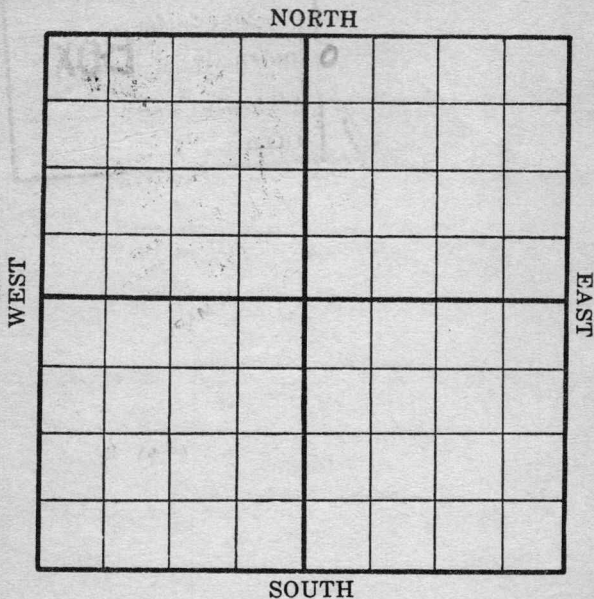
Total Depth \_\_\_\_\_

Abandoned \_\_\_\_\_

Map No. .... Sec. 23, Twp. 25, R. 6

Well No. 1 Clayton

W. S. Clayton Oil Company



Location .....

Rig up .....

Drilling and remarks:

**RECORD**

Cased.....in, .....Ft.  
 Sand .....

Gas .....

Oil .....

Total Depth .....

**PRODUCTION**

1st 24 hrs. Nat.....

1st 24 hrs. after shot.....

Gas.....Cu. ft.

Dry Hole .....

Abandoned .....

NEW LOCATION


Date

7/14 1917 Clayton Scout

Map No. \_\_\_\_\_ Sec. 23 Twp. 25 R. 6

Well No. 1 Clayton Farm  
Uncle Sam Oil Company

NORTH



SOUTH

Location \_\_\_\_\_  
 Rig Up  \_\_\_\_\_  
 Drilling and remarks \_\_\_\_\_

RECORD

Cased \_\_\_\_\_ in. \_\_\_\_\_ Ft.  
 Sand \_\_\_\_\_  
 Gas \_\_\_\_\_  
 Oil \_\_\_\_\_  
 Total Depth \_\_\_\_\_

PRODUCTION

1st 24 hrs. Nat. \_\_\_\_\_  
 1st 24 hrs. after shot \_\_\_\_\_  
 Gas \_\_\_\_\_ Cu. Ft.  
 Dry Hole \_\_\_\_\_  
 Abandoned \_\_\_\_\_

Date

7/24, 1917 Conroy Scout

Map No. ----- Sec. 23 Twp. 25 R. 5


Well No. 1 Clayton ----- Farm

----- Company

NORTH

WEST

EAST



SOUTH

Location -----

Rig Up -----

Drilling and remarks

260

**RECORD**

Cased ----- in. ----- Ft.

Sand -----

Gas -----

Oil -----

Total Depth -----

**PRODUCTION**

1st 24 hrs. Nat. -----

1st 24 hrs. after shot -----

Gas ----- Cu. Ft.

Dry Hole -----

Abandoned -----

Date


8/17, 1917 Clayton Scout

Map No. \_\_\_\_\_ Sec. 23 Twp. 25 R. 6

Well No. 1. Clayton Farm \_\_\_\_\_

Uncle Sam Company \_\_\_\_\_

NORTH



SOUTH

Location \_\_\_\_\_

Rig Up \_\_\_\_\_

Drilling and remarks

at 650.

RECORD

Cased \_\_\_\_\_ in. \_\_\_\_\_ Ft.

Sand \_\_\_\_\_

Gas \_\_\_\_\_

Oil \_\_\_\_\_

Total Depth \_\_\_\_\_

PRODUCTION

1st 24 hrs. Nat. \_\_\_\_\_

1st 24 hrs. after shot \_\_\_\_\_

Gas \_\_\_\_\_ Cu. Ft.

Dry Hole \_\_\_\_\_

Abandoned \_\_\_\_\_

Date

8-23-1917


Lantz

Scout

Map No. \_\_\_\_\_ Sec. 23 Twp. 25 R. 6

Well No. 1 Clayton Farm \_\_\_\_\_  
Uncle Sam Company \_\_\_\_\_

NORTH



SOUTH

Location \_\_\_\_\_  
 Rig Up \_\_\_\_\_  
 Drilling and remarks  
1100

**RECORD**

Cased \_\_\_\_\_ in. \_\_\_\_\_ Ft.  
 Sand \_\_\_\_\_  
 Gas \_\_\_\_\_  
 Oil \_\_\_\_\_  
 Total Depth \_\_\_\_\_

**PRODUCTION**


1st 24 hrs. Nat. \_\_\_\_\_  
 1st 24 hrs. after shot \_\_\_\_\_  
 Gas \_\_\_\_\_ Cu. Ft.  
 Dry Hole \_\_\_\_\_  
 Abandoned \_\_\_\_\_

Date

9/5, 1917 Clayton Scout

Map No. \_\_\_\_\_ Sec. 23 Twp. 25 R. 6  
 Well No. 10 Clayton Farm \_\_\_\_\_  
Wisco Bros Company \_\_\_\_\_

NORTH



SOUTH

Location \_\_\_\_\_  
 Rig Up \_\_\_\_\_  
 Drilling and remarks

1300

**RECORD**

Cased \_\_\_\_\_ in. \_\_\_\_\_ Ft.  
 Sand \_\_\_\_\_  
 Gas \_\_\_\_\_  
 Oil \_\_\_\_\_  
 Total Depth \_\_\_\_\_

**PRODUCTION**


1st 24 hrs. Nat. \_\_\_\_\_  
 1st 24 hrs. after shot \_\_\_\_\_  
 Gas \_\_\_\_\_ Cu. Ft.  
 Dry Hole \_\_\_\_\_  
 Abandoned \_\_\_\_\_

Date

9/27, 1917 Clayton Scout

Map No. \_\_\_\_\_ Sec. 23 Twp. 25 R. 6  
 Well No. 1 C Clayton Farm \_\_\_\_\_  
Wells, same Company \_\_\_\_\_

NORTH



SOUTH

Location \_\_\_\_\_

Rig Up \_\_\_\_\_

Drilling and remarks

*Fishing*  
*1525*

**RECORD**

Cased \_\_\_\_\_ in. \_\_\_\_\_ Ft.

Sand \_\_\_\_\_

Gas \_\_\_\_\_

Oil \_\_\_\_\_

Total Depth \_\_\_\_\_

**PRODUCTION**

1st 24 hrs. Nat. \_\_\_\_\_

1st 24 hrs. after shot \_\_\_\_\_

Gas \_\_\_\_\_ Cu. Ft.

Dry Hole \_\_\_\_\_

Abandoned \_\_\_\_\_

Date


*9/19*, 1917

*Condy* Scout

Map No. \_\_\_\_\_ Sec. 23 Twp. 25 R. 6

Well No. 1 Clayton Farm \_\_\_\_\_  
Missouri Company \_\_\_\_\_

NORTH



SOUTH

**RECORD**

Location \_\_\_\_\_  
Rig Up \_\_\_\_\_  
Drilling and remarks

Cased \_\_\_\_\_ in \_\_\_\_\_ Ft.  
Sand \_\_\_\_\_  
Gas \_\_\_\_\_  
Oil \_\_\_\_\_  
Total Depth \_\_\_\_\_

*Feeling  
1525*

**PRODUCTION**


1st 24 hrs. Nat. \_\_\_\_\_  
1st 24 hrs. after shot \_\_\_\_\_  
Gas \_\_\_\_\_ Cu. Ft.  
Dry Hole \_\_\_\_\_  
Abandoned \_\_\_\_\_

Date

9/27 1917 Parley Scout

Map No. \_\_\_\_\_ Sec. 23 Twp. 25 R. 6  
 Well No. 1 Clayton Farm \_\_\_\_\_  
Wells Company \_\_\_\_\_

NORTH



SOUTH

Location \_\_\_\_\_  
 Rig Up \_\_\_\_\_  
 Drilling and remarks \_\_\_\_\_

*Fishing*  
*1525*

**RECORD**

Cased \_\_\_\_\_ in. \_\_\_\_\_ Ft.  
 Sand \_\_\_\_\_  
 Gas \_\_\_\_\_  
 Oil \_\_\_\_\_  
 Total Depth \_\_\_\_\_

**PRODUCTION**

1st 24 hrs. Nat. \_\_\_\_\_  
 1st 24 hrs. after shot \_\_\_\_\_  
 Gas \_\_\_\_\_ Cu. Ft.  
 Dry Hole \_\_\_\_\_  
 Abandoned \_\_\_\_\_


Date

10/27, 1917 Conroy Scout

Map No. \_\_\_\_\_ Sec. 23 Twp. 25 R. 6

Well No. 1 Clayton Farm \_\_\_\_\_  
Woods Company \_\_\_\_\_

NORTH



SOUTH

Location \_\_\_\_\_  
 Rig Up \_\_\_\_\_  
 Drilling and remarks

*Finishing*  
*1525*

**RECORD**

Cased \_\_\_\_\_ in. \_\_\_\_\_ Ft.  
 Sand \_\_\_\_\_  
 Gas \_\_\_\_\_  
 Oil \_\_\_\_\_  
 Total Depth \_\_\_\_\_

**PRODUCTION**

1st 24 hrs. Nat. \_\_\_\_\_  
 1st 24 hrs. after shot \_\_\_\_\_  
 Gas \_\_\_\_\_ Cu. Ft.  
 Dry Hole \_\_\_\_\_  
 Abandoned \_\_\_\_\_


Date

10/9, 1917 7 *Carly* Scout

Map No. ----- Sec. 23 Twp. 25 R. 6

Well No. 1 Clayton Farm  
Wells & Son Company

NORTH



SOUTH

Location -----

Rig Up -----

Drilling and remarks

Shut down

1525

**RECORD**

Cased ----- in. ----- Ft.

Sand -----

Gas -----

Oil -----

Total Depth -----

**PRODUCTION**

1st 24 hrs. Nat. -----

1st 24 hrs. after shot -----

Gas ----- Cu. Ft.

Dry Hole -----

Abandoned -----


Date

10/17, 1917, Clayton Scout

Map No. \_\_\_\_\_ Sec. 23 Twp. 25 R. 6

Well No. 1 Clayton Farm \_\_\_\_\_  
Unalaska Company

NORTH



SOUTH

Location \_\_\_\_\_

Rig Up \_\_\_\_\_

Drilling and remarks

22

1525

**RECORD**

Cased \_\_\_\_\_ in. \_\_\_\_\_ Ft.

Sand \_\_\_\_\_

Gas \_\_\_\_\_

Oil \_\_\_\_\_

Total Depth \_\_\_\_\_

**PRODUCTION**

1st 24 hrs. Nat. \_\_\_\_\_

1st 24 hrs. after shot \_\_\_\_\_

Gas \_\_\_\_\_ Cu. Ft.

Dry Hole \_\_\_\_\_

Abandoned \_\_\_\_\_


Date

1924, 191 7 Carroll Scout

Map No. \_\_\_\_\_ Sec. 23 Twp. 25 R. 6

Well No. 1 Clayton Farm  
Uncle Sam Oil Company

NORTH



SOUTH

Location \_\_\_\_\_  
Rig Up \_\_\_\_\_  
Drilling and remarks

D. O. 1525'

**RECORD**

Cased \_\_\_\_\_ in \_\_\_\_\_ Ft.  
Sand \_\_\_\_\_  
Gas \_\_\_\_\_  
Oil \_\_\_\_\_  
Total Depth \_\_\_\_\_

**PRODUCTION**

1st 24 hrs. Nat. \_\_\_\_\_  
1st 24 hrs. after shot \_\_\_\_\_  
Gas \_\_\_\_\_ Cu. Ft.  
Dry Hole \_\_\_\_\_  
Abandoned \_\_\_\_\_


Date

11/3, 1917. Pyle Scout

Map No. \_\_\_\_\_ Sec. 23 Twp. 25 R. 4

Well No. 1 Clayton Farm  
Uncle Sam Company

NORTH



SOUTH

Location \_\_\_\_\_  
 Rig Up \_\_\_\_\_  
 Drilling and remarks

*fishing*  
*1535*

**RECORD**

Cased \_\_\_\_\_ in. \_\_\_\_\_ Ft.  
 Sand \_\_\_\_\_  
 Gas \_\_\_\_\_  
 Oil \_\_\_\_\_  
 Total Depth \_\_\_\_\_

**PRODUCTION**


1st 24 hrs. Nat. \_\_\_\_\_  
 1st 24 hrs. after shot \_\_\_\_\_  
 Gas \_\_\_\_\_ Cu. Ft.  
 Dry Hole \_\_\_\_\_  
 Abandoned \_\_\_\_\_

Date

11/7, 1917 Pyle Scout

Map No. \_\_\_\_\_ Sec. 23 Twp. 25 R. 4  
Well No. 1 Clayton Farm  
Uncle Sam Company

NORTH



SOUTH

Location \_\_\_\_\_  
Rig Up \_\_\_\_\_  
Drilling and remarks

*fishing*  
*1535'*

**RECORD**

Cased \_\_\_\_\_ in. \_\_\_\_\_ Ft.  
Sand \_\_\_\_\_  
Gas \_\_\_\_\_  
Oil \_\_\_\_\_  
Total Depth \_\_\_\_\_

**PRODUCTION**


1st 24 hrs. Nat. \_\_\_\_\_  
1st 24 hrs. after shot \_\_\_\_\_  
Gas \_\_\_\_\_ Cu. Ft.  
Dry Hole \_\_\_\_\_  
Abandoned \_\_\_\_\_

Date

11/14, 1917 Pyle Scout

Map No. \_\_\_\_\_ Sec. 23 Twp. 25 R. 4  
Well No. 1 Clayton Farm \_\_\_\_\_  
Wickham Company

NORTH



SOUTH

Location \_\_\_\_\_  
Rig Up \_\_\_\_\_  
Drilling and remarks

*fishing*  
*1535*

**RECORD**

Cased \_\_\_\_\_ in. \_\_\_\_\_ Ft.  
Sand \_\_\_\_\_  
Gas \_\_\_\_\_  
Oil \_\_\_\_\_  
Total Depth \_\_\_\_\_

**PRODUCTION**

1st 24 hrs. Nat. \_\_\_\_\_  
1st 24 hrs. after shot \_\_\_\_\_  
Gas \_\_\_\_\_ Cu. Ft.  
Dry Hole \_\_\_\_\_  
Abandoned \_\_\_\_\_

Date


11/21, 1917 Wickham Scout

Map No. ----- Sec. 23 Twp. 25 R. 6

Well No. 1 Clayton Farm  
Under Sun Company

NORTH

WEST



EAST

SOUTH

Location -----

Rig Up -----

Drilling and remarks

*fishing  
for tools*

**RECORD**

Cased ----- in. ----- Ft.

Sand -----

Gas -----

Oil -----

Total Depth -----

**PRODUCTION**

1st 24 hrs. Nat. -----

1st 24 hrs. after shot -----

Gas ----- Cu. Ft.

Dry Hole -----

Abandoned -----

Date


*11/28*, 1917

*Pyle* Scout

Map No. \_\_\_\_\_ Sec. 23 Twp. 25 R. 6

Well No. 1 Clayton Farm \_\_\_\_\_  
Uncle Sam Company \_\_\_\_\_

NORTH



SOUTH

Location \_\_\_\_\_  
 Rig Up  \_\_\_\_\_  
 Drilling and remarks \_\_\_\_\_

*Skidded  
Rig*

**RECORD**

Cased \_\_\_\_\_ in. \_\_\_\_\_ Ft.  
 Sand \_\_\_\_\_  
 Gas \_\_\_\_\_  
 Oil \_\_\_\_\_  
 Total Depth \_\_\_\_\_

**PRODUCTION**

1st 24 hrs. Nat. \_\_\_\_\_  
 1st 24 hrs. after shot \_\_\_\_\_  
 Gas \_\_\_\_\_ Cu. Ft.  
 Dry Hole \_\_\_\_\_  
 Abandoned \_\_\_\_\_


Date

12/5, 1917 Pyle Scout

Map No. \_\_\_\_\_ Sec. 23 Twp. 25 R. 4

Well No. 1 Clayton Farm  
Uncle Sam Company

NORTH



SOUTH

Location \_\_\_\_\_  
Rig Up \_\_\_\_\_  
Drilling and remarks

*D. D. 200'*

**RECORD**

Cased \_\_\_\_\_ in. \_\_\_\_\_ Ft.  
Sand \_\_\_\_\_  
Gas \_\_\_\_\_  
Oil \_\_\_\_\_  
Total Depth \_\_\_\_\_

**PRODUCTION**


1st 24 hrs. Nat. \_\_\_\_\_  
1st 24 hrs. after shot \_\_\_\_\_  
Gas \_\_\_\_\_ Cu. Ft.  
Dry Hole \_\_\_\_\_  
Abandoned \_\_\_\_\_

Date

*1/2*, 191*8* *J. Pyle* Scout

Map No. \_\_\_\_\_ Sec. 23 Twp. 25 R. 4  
Well No. 1 Clayton Farm \_\_\_\_\_  
Uncle Sam Company \_\_\_\_\_

NORTH



SOUTH

Location \_\_\_\_\_  
Rig Up \_\_\_\_\_  
Drilling and remarks \_\_\_\_\_

*Shut  
Down*

**RECORD**

Cased \_\_\_\_\_ in. \_\_\_\_\_ Ft.  
Sand \_\_\_\_\_  
Gas \_\_\_\_\_  
Oil \_\_\_\_\_  
Total Depth \_\_\_\_\_

**PRODUCTION**


1st 24 hrs. Nat. \_\_\_\_\_  
1st 24 hrs. after shot \_\_\_\_\_  
Gas \_\_\_\_\_ Cu. Ft.  
Dry Hole \_\_\_\_\_  
Abandoned \_\_\_\_\_

Date 4/0, 1918 July Scout

Map No. \_\_\_\_\_ Sec. 23 Twp. 25 R. 4

Well No. 1 Clayton Farm \_\_\_\_\_  
Uncle Sam Company

NORTH



SOUTH

Location \_\_\_\_\_  
 Rig Up \_\_\_\_\_  
 Drilling and remarks

400'

RECORD

Cased \_\_\_\_\_ in. \_\_\_\_\_ Ft.  
 Sand \_\_\_\_\_  
 Gas \_\_\_\_\_  
 Oil \_\_\_\_\_  
 Total Depth \_\_\_\_\_

PRODUCTION


1st 24 hrs. Nat. \_\_\_\_\_  
 1st 24 hrs. after shot \_\_\_\_\_  
 Gas \_\_\_\_\_ Cu. Ft.  
 Dry Hole \_\_\_\_\_  
 Abandoned \_\_\_\_\_

Date

1/30, 1918 Clyde Scout

Map No. \_\_\_\_\_ Sec. 23 Twp. 25 R. 6  
 Well No. 1 Clayton Farm \_\_\_\_\_  
Uncle Sam Company \_\_\_\_\_

NORTH



SOUTH

Location \_\_\_\_\_  
 Rig Up \_\_\_\_\_  
 Drilling and remarks \_\_\_\_\_

**RECORD**

Cased \_\_\_\_\_ in. \_\_\_\_\_ Ft.  
 Sand \_\_\_\_\_  
 Gas \_\_\_\_\_  
 Oil \_\_\_\_\_  
 Total Depth \_\_\_\_\_

**PRODUCTION**

1st 24 hrs. Nat. \_\_\_\_\_  
 1st 24 hrs. after shot \_\_\_\_\_  
 Gas \_\_\_\_\_ Cu. Ft.  
 Dry Hole \_\_\_\_\_  
 Abandoned \_\_\_\_\_


*R.O.*  
*400*

Date 2/5, 1918 Pyle Scout

Map No. \_\_\_\_\_ Sec. 23 Twp. 25 R. 4

Well No. 1 Clayton Farm \_\_\_\_\_  
Uncle Sam Company \_\_\_\_\_

NORTH



SOUTH

Location \_\_\_\_\_  
 Rig Up \_\_\_\_\_  
 Drilling and remarks \_\_\_\_\_

*S. 10.  
 @  
 400'*

**RECORD**

Cased \_\_\_\_\_ in. \_\_\_\_\_ Ft.  
 Sand \_\_\_\_\_  
 Gas \_\_\_\_\_  
 Oil \_\_\_\_\_  
 Total Depth \_\_\_\_\_

**PRODUCTION**


1st 24 hrs. Nat. \_\_\_\_\_  
 1st 24 hrs. after shot \_\_\_\_\_  
 Gas \_\_\_\_\_ Cu. Ft.  
 Dry Hole \_\_\_\_\_  
 Abandoned \_\_\_\_\_

Date

2/14, 1918 J. Pyle Scout

Map No. \_\_\_\_\_ Sec. 23 Twp. 25 R. 4  
 Well No. 1 Clayton Farm \_\_\_\_\_  
Uncle Sam Company \_\_\_\_\_

NORTH



SOUTH

Location \_\_\_\_\_  
 Rig Up \_\_\_\_\_  
 Drilling and remarks \_\_\_\_\_

*D. D.  
 @  
 400*

**RECORD**

Cased \_\_\_\_\_ in. \_\_\_\_\_ Ft.  
 Sand \_\_\_\_\_  
 Gas \_\_\_\_\_  
 Oil \_\_\_\_\_  
 Total Depth \_\_\_\_\_

**PRODUCTION**

1st 24 hrs. Nat. \_\_\_\_\_  
 1st 24 hrs. after shot \_\_\_\_\_  
 Gas \_\_\_\_\_ Cu. Ft.  
 Dry Hole \_\_\_\_\_  
 Abandoned \_\_\_\_\_


Date \_\_\_\_\_

2/19, 1918 Oyle Scout

Map No. \_\_\_\_\_ Sec. 23 Twp. 25 R. 6

Well No. 1 Clayton Farm \_\_\_\_\_  
Uncle Sam Company \_\_\_\_\_

NORTH



SOUTH

Location \_\_\_\_\_  
Rig Up \_\_\_\_\_  
Drilling and remarks

S.D. @  
400'

**RECORD**

Cased \_\_\_\_\_ in \_\_\_\_\_ Ft.  
Sand \_\_\_\_\_  
Gas \_\_\_\_\_  
Oil \_\_\_\_\_  
Total Depth \_\_\_\_\_

**PRODUCTION**

1st 24 hrs. Nat. \_\_\_\_\_  
1st 24 hrs. after shot \_\_\_\_\_  
Gas \_\_\_\_\_ Cu. Ft.  
Dry Hole \_\_\_\_\_  
Abandoned \_\_\_\_\_


Date

2/27, 1918 Oyle Scout

Map No. ----- Sec. 23 Twp. 25 R. 6

Well No. 1 Clayton Farm  
Uncle Sam Company

NORTH



SOUTH

Location -----  
 Rig Up -----  
 Drilling and remarks  
 2 10 @ 400

**RECORD**

Cased ----- in. ----- Ft.  
 Sand -----  
 Gas -----  
 Oil -----  
 Total Depth -----

**PRODUCTION**

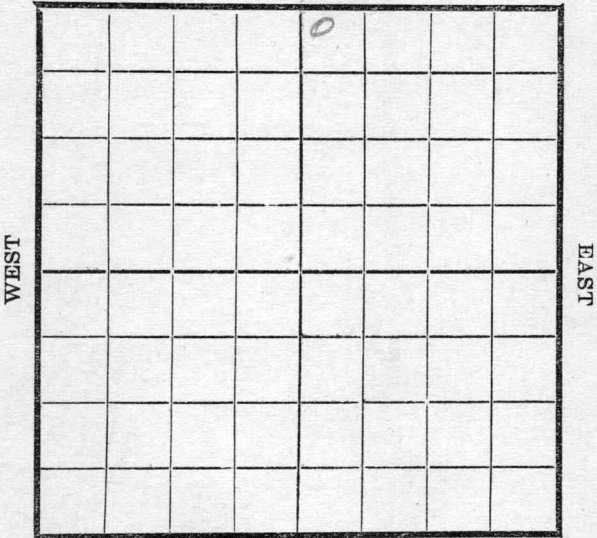
1st 24 hrs. Nat. -----  
 1st 24 hrs. after shot -----  
 Gas ----- Cu. Ft.  
 Dry Hole -----  
 Abandoned -----

Date 3/8, 1918 Oyle Scout

Map No.----- Sec. 23 Twp. 25 R. 6

Well No. 1 Clayton Farm  
Uncle Sam Company

NORTH



SOUTH

Location -----  
Rig Up -----  
Drilling and remarks

*D W @*  
*400'*

**RECORD**

Cased ----- in. ----- Ft.  
Sand -----  
Gas -----  
Oil -----  
Total Depth -----

**PRODUCTION**

1st 24 hrs. Nat. -----  
1st 24 hrs. after shot -----  
Gas ----- Cu. Ft.  
Dry Hole -----  
Abandoned -----


Date

3/14, 1918 *Q y @* Scout

Map No. \_\_\_\_\_ Sec. 23 Twp. 25 R. 6

Well No. 1 Clayton Farm \_\_\_\_\_  
Uncle Sam Company \_\_\_\_\_

NORTH



SOUTH

Location \_\_\_\_\_

Rig Up \_\_\_\_\_

Drilling and remarks

*P. D. @*  
*400'*

**RECORD**

Cased \_\_\_\_\_ in. \_\_\_\_\_ Ft.

Sand \_\_\_\_\_

Gas \_\_\_\_\_

Oil \_\_\_\_\_

Total Depth \_\_\_\_\_

**PRODUCTION**

1st 24 hrs. Nat. \_\_\_\_\_

1st 24 hrs. after shot \_\_\_\_\_

Gas \_\_\_\_\_ Cu. Ft.

Dry Hole \_\_\_\_\_

Abandoned \_\_\_\_\_


Date

3/22, 1918 J. J. Jyle Scout

Map No. ----- Sec. 23 Twp. 25 R. 6

Well No. 1 Clayton Farm  
Uncle Sam Company

NORTH



SOUTH

Location -----  
 Rig Up -----  
 Drilling and remarks

600'

**RECORD**

Cased ----- in. ----- Ft.  
 Sand -----  
 Gas -----  
 Oil -----  
 Total Depth -----

**PRODUCTION**

1st 24 hrs. Nat. -----  
 1st 24 hrs. after shot -----  
 Gas ----- Cu. Ft.  
 Dry Hole -----  
 Abandoned -----

Date


3/28, 1918 W. Oyle Scout

Map No. \_\_\_\_\_ Sec. 23 Twp. 25 R. 6

Well No. 1 Clayton Farm \_\_\_\_\_  
Uncle Sam Oil Company

NORTH

WEST



EAST

SOUTH

Location \_\_\_\_\_  
Rig Up \_\_\_\_\_  
Drilling and remarks

1200'

**RECORD**

Cased \_\_\_\_\_ in. \_\_\_\_\_ Ft.  
Sand \_\_\_\_\_  
Gas \_\_\_\_\_  
Oil \_\_\_\_\_  
Total Depth \_\_\_\_\_

**PRODUCTION**


1st 24 hrs. Nat. \_\_\_\_\_  
1st 24 hrs. after shot \_\_\_\_\_  
Gas \_\_\_\_\_ Cu. Ft.  
Dry Hole \_\_\_\_\_  
Abandoned \_\_\_\_\_

Date 4/8, 1918 \_\_\_\_\_ Gyle Scout

Map No. ----- Sec. 26 Twp. 25 R. 7

Well No. 1 Liggett Farm  
Diamond Oil Company

NORTH



SOUTH

Location -----  
 Rig Up -----  
 Drilling and remarks

*trying to  
 drill past  
 tools @  
 1500'*

RECORD

Cased ----- in. ----- Ft.  
 Sand -----  
 Gas -----  
 Oil -----  
 Total Depth -----

PRODUCTION

1st 24 hrs. Nat. -----  
 1st 24 hrs. after shot -----  
 Gas ----- Cu. Ft.  
 Dry Hole -----  
 Abandoned -----


Date

4/3, 1918 Pyle Scout

Map No. \_\_\_\_\_ Sec. 23 Twp. 25 R. 6

Well No. 1 Clayton Farm  
Shuch Sam Company

NORTH



SOUTH

Location \_\_\_\_\_

Rig Up \_\_\_\_\_

Drilling and remarks

1500'

**RECORD**

Cased \_\_\_\_\_ in. \_\_\_\_\_ Ft.

Sand \_\_\_\_\_

Gas \_\_\_\_\_

Oil \_\_\_\_\_

Total Depth \_\_\_\_\_

**PRODUCTION**

1st 24 hrs. Nat. \_\_\_\_\_

1st 24 hrs. after shot \_\_\_\_\_

Gas \_\_\_\_\_ Cu. Ft.

Dry Hole \_\_\_\_\_

Abandoned \_\_\_\_\_


Date

4/9, 1918 Oy 6 Scout

Map No. ----- Sec. 23 Twp. 25 R. 4

Well No. 1 Clayton Farm  
Uncle Sam Company

NORTH



SOUTH

Location -----  
 Rig Up -----  
 Drilling and remarks

1700'

**RECORD**

Cased ----- in. ----- Ft.  
 Sand -----  
 Gas -----  
 Oil -----  
 Total Depth -----

**PRODUCTION**

1st 24 hrs. Nat. -----  
 1st 24 hrs. after shot -----  
 Gas ----- Cu. Ft.  
 Dry Hole -----  
 Abandoned -----


Date 4/16, 1918 J. P. [Signature] Scout

Map No. \_\_\_\_\_ Sec. 23 Twp. 25 R. 6

Well No. 1 Clayton Farm  
Uncle Sam Oil Company

NORTH

WEST



SOUTH

Location \_\_\_\_\_  
Rig Up \_\_\_\_\_  
Drilling and remarks

*S. D. @*  
*1700'*

**RECORD**

Cased \_\_\_\_\_ in. \_\_\_\_\_ Ft.  
Sand \_\_\_\_\_  
Gas \_\_\_\_\_  
Oil \_\_\_\_\_  
Total Depth \_\_\_\_\_

**PRODUCTION**

1st 24 hrs. Nat. \_\_\_\_\_  
1st 24 hrs. after shot \_\_\_\_\_  
Gas \_\_\_\_\_ Cu. Ft.  
Dry Hole \_\_\_\_\_  
Abandoned \_\_\_\_\_

Date


4/8, 1918 Oyle Scout  
26

Map No. \_\_\_\_\_ Sec. 23 Twp. 25 R. 6

Well No. 1 Clayton Farm \_\_\_\_\_  
Uncle Sam Company \_\_\_\_\_

NORTH

WEST



EAST

SOUTH

Location \_\_\_\_\_  
 Rig Up \_\_\_\_\_  
 Drilling and remarks

*Set 6" @  
2300'*

**RECORD**

Cased \_\_\_\_\_ in. \_\_\_\_\_ Ft.  
 Sand \_\_\_\_\_  
 Gas \_\_\_\_\_  
 Oil \_\_\_\_\_  
 Total Depth \_\_\_\_\_

**PRODUCTION**


1st 24 hrs. Nat. \_\_\_\_\_  
 1st 24 hrs. after shot \_\_\_\_\_  
 Gas \_\_\_\_\_ Cu. Ft.  
 Dry Hole \_\_\_\_\_  
 Abandoned \_\_\_\_\_

Date 4/30, 1915 Clayton Scout

Map No. ----- Sec. 23 Twp 25 R. 6 -----

Well No. 1 Clayton Farm  
Uncle Sam Oil Company

NORTH



SOUTH

Location -----  
 Rig Up -----  
 Drilling and remarks  
2400

**RECORD**

Cased ----- in. ----- Ft.  
 Sand -----  
 Gas -----  
 Oil -----  
 Total Depth -----

**PRODUCTION**

1st 24 hrs. Nat. -----  
 1st 24 hrs. after shot -----  
 Gas ----- Cu. Ft.  
 Dry Hole -----  
 Abandoned -----


Date

5/7, 1918 Clayton Scout

Map No. \_\_\_\_\_ Sec. 23 Twp. 25 R. 6

Well No. 1 Clayton Farm \_\_\_\_\_  
Shuck Farm Oil Company

NORTH



SOUTH

Location \_\_\_\_\_  
 Rig Up \_\_\_\_\_  
 Drilling and remarks

2700'

**RECORD**

Cased \_\_\_\_\_ in. \_\_\_\_\_ Ft.  
 Sand \_\_\_\_\_  
 Gas \_\_\_\_\_  
 Oil \_\_\_\_\_  
 Total Depth \_\_\_\_\_

**PRODUCTION**

1st 24 hrs. Nat. \_\_\_\_\_  
 1st 24 hrs. after shot \_\_\_\_\_  
 Gas \_\_\_\_\_ Cu. Ft.  
 Dry Hole \_\_\_\_\_  
 Abandoned \_\_\_\_\_

Date


5/14, 1918 Oyle Scout

Map No. \_\_\_\_\_ Sec. 23 Twp. 25 R. 16

Well No. 1 Clayton  
Uncle Sam Oil Company

Contractor \_\_\_\_\_

NORTH



SOUTH

Location \_\_\_\_\_

Rig up \_\_\_\_\_

Drilling and Remarks:

2810'

**RECORD**

Cased \_\_\_\_\_ in., \_\_\_\_\_ ft.

Sand \_\_\_\_\_

Gas \_\_\_\_\_

Oil \_\_\_\_\_

Total Depth \_\_\_\_\_

**PRODUCTION**

1st 24 hrs. Nat. \_\_\_\_\_

1st 24 hrs. after shot \_\_\_\_\_

Gas \_\_\_\_\_ Cu. Ft.

Dry Hole \_\_\_\_\_

Abandoned \_\_\_\_\_

Date

5/20 1918 S. Gyle Scout


Map No. K14 Sec. 23 Twp. 25 R. 6

Well No. 1 Clayton

Uncle Sam Oil Company

Contractor

NORTH



SOUTH

Location \_\_\_\_\_

Rig up \_\_\_\_\_

Drilling and Remarks:

**RECORD**

Cased \_\_\_\_\_ in., \_\_\_\_\_ ft.

Sand \_\_\_\_\_

Gas \_\_\_\_\_

Oil \_\_\_\_\_

Total Depth \_\_\_\_\_

**PRODUCTION**

1st 24 hrs. Nat. \_\_\_\_\_

1st 24 hrs. after shot \_\_\_\_\_

Gas \_\_\_\_\_ Cu. Ft.

Dry Hole. 2900'

Abandoned \_\_\_\_\_


Date

5/28 1918 Oyle Scout

Map No. \_\_\_\_\_ Sec. 23 Twp. 25 R. 6

Well No. 1 Clayton Farm  
Uncle Sam Company

NORTH



SOUTH

Location \_\_\_\_\_

Rig up \_\_\_\_\_

Drilling and remarks:

RECORD

Cased \_\_\_\_\_ in. \_\_\_\_\_ Ft.

Sand \_\_\_\_\_

Gas \_\_\_\_\_

Oil \_\_\_\_\_

Total Depth \_\_\_\_\_

PRODUCTION

1st 24 hrs. Nat. \_\_\_\_\_

1st 24 hrs. after shot \_\_\_\_\_

Gas \_\_\_\_\_ Cu. Ft. 350

Dry Hole \_\_\_\_\_

Abandoned \_\_\_\_\_

*Timbers on  
Location*

*Uncle Sam  
acres here and must Spud  
by Aug 1.*

Date

JUL 14 1917, 191 \_\_\_\_\_

*G. J. Crocker*  
Scott