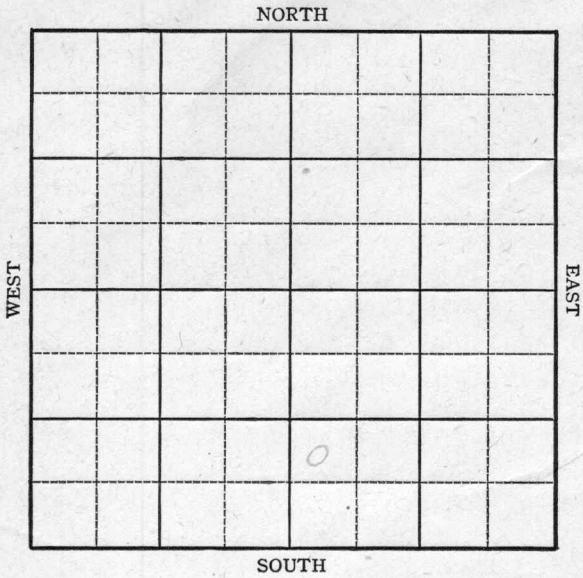


Section 6 Township 16 Range 12W

Well No. 2 Depiesse

Company Martin & Hering



Sec. 6 Twp. 16 R. 12-W

Well No. #2 Depiesse Farm

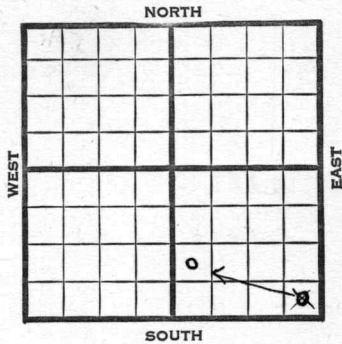
Martin & Hering Company

990 Ft. from N. Line

~~330~~ Ft. from S. Line

~~330~~ Ft. from E. Line

330 Ft. from W. Line



~~SE~~ NW SW SE

1945 Elev. 1858 REPORT

8/15	Location
8/22	"
8/29	"
9/5	Derrick
9/12	"
9/19	"
9/26	"
10/3	"
10/10	"
10/17	Drlg. 140
10/24	Anhy. 797
	10" @ 805
	Drlg. 810'
10/31	Drlg. 1705
11/7	8" @ 2180
	Drlg. 2240'
11/14	Drlg. 2580'
11/21	Drlg. 2692'
11/28	Lans 3035
	8" @ 2496
	Drlg. 3065
12/5	Cong 3290
	Arb. 3318
	TD 3325' CO
12/12	Arb. 3318
	5" @ 3330
	TD 3337' HFW

ABANDONED

Kansas Pool Name Kraft-Prusa

Map No. Sec. 6 Twp. 16 R. 12W

Well No. 2 Depiesse

Martin & Hering Company

FIRST REPORT

Contractor

SE/c

SECTION PLAT

 Ft. from N. Line

330 Ft. from S. Line

330 Ft. from E. Line

 Ft. from W. Line

			0

Barton County

Location X

Rig up

Drilling and Remarks:

RECORD

Cased in., ft.

Sand

Gas

Oil

Total Depth

PRODUCTION

1st 24 hrs. Nat.

1st 24 hrs. after shot

Gas Cu. Ft.

Dry Hole

Abandoned

Date

AUG 15 1945

19

S. J. LEWIS


Scout

Is this a twin

check and mark

All Twin wells before
mailing into this office

JAM



Misc. Small Maps _____

Cards _____

Tracing _____

France Map _____

Scarborough Map _____

Pierce Map _____

Geological Dept. _____

Pierce Plat Book _____

Sam^r

All I have in the east half SE quarter
is an a tanolored location into the SE SE

KANSAS Pool Name Kraft-Prusa

Map No. 55 Sec. 6 Twp. 16 R. 12W

Well No. 2 Depiesse

Martin & Hering Company

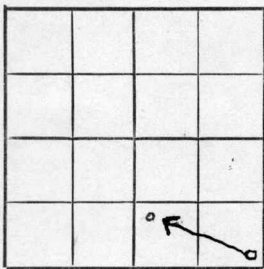
CORRECTION

Contractor

NW SW SE

Correct well No. 100

SECTION PLAT



 Ft. from N. Line

990 Ft. from S. Line

 Ft. from E. Line

330 Ft. from W. Line

Barton County

Location

Rig up

Drilling and Remarks:
reported SE/c

RECORD

Cased in., ft.

Sand

Gas

Oil

Total Depth

PRODUCTION

1st 24 hrs. Nat.

1st 24 hrs. after shot

Gas Cu. Ft.

Dry Hole

Abandoned

Date

AUG 22 1945

19

S. J. LEWIS

Scout

KANSAS

Kansas Pool Name Kraft-Prusa

Map No. 5-5-5 Sec. 6 Twp. 16 R. 12W

Well No. 2 Depiesse

Martin & Hering

Company

ABANDONED

Contractor

E. 11/1938

SECTION PLAT

NW SW SE

_____ Ft. from N. Line

990 Ft. from S. Line

_____ Ft. from E. Line

330 Ft. from W. Line

Barton County

Location _____

Rig up _____

Drilling and Remarks:

See next
5' to 330
AFW

RECORD

Cased _____ in., _____ ft.

Sand _____

Gas _____

Oil _____

Total Depth 330

PRODUCTION

1st 24 hrs. Nat. _____

1st 24 hrs. after shot _____

Gas _____ Cu. Ft.

Dry Hole _____

Abandoned _____

Date

DEC 12 1945 19

S. J. LEWIS

Scout