


Map No. _____ Sec. 26 Twp. 25 R. 14

Well No. 1 Byers Farm _____
Atlas O. & G. Company _____

NORTH



SOUTH

Location 7/27 Rig Up _____

Drilling Remarks

Drilling Remarks

Loc. - 10/7 - 10/14 - 10/21 - 10/28 - 11/4 - 11/11
11/18 - 11/25 - 12/2 - 12/9 - 12/19 - 12/28
4/17

RECORD

PRODUCTION

Cased _____ in. _____ Ft.

1st 24 hrs. Nat. _____

Sand _____

1st 24 hrs. after shot _____

Gas _____

Gas _____ Cu. Ft.

Oil _____


Dry Hole _____

Total Depth _____

Abandoned _____

Map No. _____ Sec. 26 Twp. 25 R. 14
Well No. L. Byers Farm _____
Atlas O. & G. Company _____

NORTH



SOUTH

Location ✓ _____

Rig Up _____

Drilling and remarks _____

RECORD

Cased _____ in. _____ Ft.

Sand _____

Gas _____

Oil _____

Total Depth _____

PRODUCTION

1st 24 hrs. Nat. _____

1st 24 hrs. after shot _____

Gas _____ Cu. Ft.

Dry Hole _____


Abandoned _____

Date

7/27, 1916 H. Farnsworth Scout

Map No. _____ Sec. 26 Twp. 25 R. 14
Well No. 10 years Farm _____
Atlas O. & G. Company _____

NORTH



SOUTH

Location ✓
Rig Up _____
Drilling and remarks _____

RECORD

Cased _____ in. _____ Ft.
Sand _____
Gas _____
Oil _____
Total Depth _____

PRODUCTION

1st 24 hrs. Nat. _____
First 24 h. s. after shot _____
Gas _____ Cu. Ft.
Dry Hole _____
Abandoned _____

Date

8/8, 1916 H. Farnsworth Scout

Map No. _____ Sec. 26 Twp. 25 R. 14

Well No. 6034ers Farm _____
Atlas Oil & Gas Company

NORTH

0							

WEST

EAST

SOUTH

Location ✓
 Rig Up _____
 Drilling and remarks _____

RECORD

Cased _____ in. _____ Ft.
 Sand _____
 Gas _____
 Oil _____
 Total Depth _____

PRODUCTION

1st 24 hrs. Nat. _____
 1st 24 hrs. after shot _____
 Gas _____ Cu. Ft.
 Dry Hole _____
 Abandoned _____


Date 8/19, 1916 L. H. Farns Scout

Woodson

Map No. _____ Sec. *26* Twp. *25* R. *14*

Well No. *1* *Byers* Farm
Atlas O. & G. Company

NORTH



WEST

EAST

SOUTH

Location _____

Rig Up _____

Drilling and remarks _____

RECORD

Cased _____ in. _____ Ft.

Sand _____

Gas _____

Oil _____

Total Depth _____

PRODUCTION

1st 24 hrs. Nat. _____

1st 24 hrs. after shot _____

Gas _____ Cu. Ft.

Dry Hole _____

Abandoned _____

Date *8/26*, 191*6* _____

E. Everett Scout


Woodson

Map No. _____ Sec. *26* Twp. *25* R. *14*

Well No. *1 Beyers* Farm _____

_____ *Atlas 249* Company _____

NORTH



SOUTH

Location _____
 Rig Up _____
 Drilling and remarks _____

RECORD

Cased _____ in. _____ Ft.
 Sand _____
 Gas _____
 Oil _____
 Total Depth _____

PRODUCTION

1st 24 hrs. Nat. _____
 1st 24 hrs. after shot _____
 Gas _____ Cu. Ft.
 Dry Hole _____
 Abandoned _____

Date

9/2, 191 *6*

E. West

Scout


Woodson

Map No. _____ Sec. *76* Twp. *25* R. *14*

Well No. *1 Byers* Farm _____

Atlas Oil Co Company _____

NORTH



SOUTH

Location _____
 Rig Up _____
 Drilling and remarks _____

RECORD

Cased _____ in. _____ Ft.
 Sand _____
 Gas _____
 Oil _____
 Total Depth _____

PRODUCTION

1st 24 hrs. Nat. _____
 1st 24 hrs. after shot _____
 Gas _____ Cu. Ft.
 Dry Hole _____
 Abandoned _____

Date *9/9*, 191*6*

Byers Score _____


Woodson

Map No. ----- Sec. *26* Twp. *25* R. *14*

Well No. *1 Byers* ----- Farm

Atlas Oil & G ----- Company

NORTH



SOUTH

Location *✓* -----

Rig Up -----

Drilling and remarks -----

RECORD

Cased ----- in. ----- Ft.

Sand -----

Gas -----

Oil -----

Total Depth -----

PRODUCTION

1st 24 hrs. Nat. -----

First 24 hrs. after shot -----

Gas ----- Cu. Ft.

Dry Hole -----

Abandoned -----

Date

9/16, 191 *6*


E. Hunt Scout

Woodson

Map No. ----- Sec. *26* Twp. *25* R. *14*

Well No. *1* *Byers* Farm
Atlas Oil & Gas Company

NORTH



SOUTH

Location -----
Rig Up -----
Drilling and remarks -----

RECORD

Cased ----- in. ----- Ft.
Sand -----
Gas -----
Oil -----
Total Depth -----

PRODUCTION

1st 24 hrs. Nat. -----
First 24 hrs. after shot -----
Gas ----- Cu. Ft.
Dry Hole -----
Abandoned -----


Date

9/23, 191*6*

E. West Scout

Woodson
Map No. _____ Sec. *26* Twp. *25* R. *14*
Well No. *1 Byers* Farm _____
_____ *Atlas Oil & G* Company

NORTH



SOUTH

Location _____
Rig Up _____
Drilling and remarks _____

RECORD

Cased _____ in. _____ Ft.
Sand _____
Gas _____
Oil _____
Total Depth _____

PRODUCTION

1st 24 hrs. Nat. _____
1st 24 hrs. after shot _____
Gas _____ Cu. Ft.
Dry Hole _____
Abandoned _____


Date *9/30*, 191*6* _____ *E. West* Scout

Woodson

Map No. _____ Sec. 26 Twp. 25 R. 14

Well No. 1 Byers Farm _____
Atlas 049 Company _____

NORTH



SOUTH

Location ✓ _____
 Rig Up _____
 Drilling and remarks _____

RECORD

Cased _____ in. _____ Ft.
 Sand _____
 Gas _____
 Oil _____
 Total Depth _____

PRODUCTION


1st 24 hrs. Nat. _____
 1st 24 hrs. after shot _____
 Gas _____ Cu. Ft.
 Dry Hole _____
 Abandoned _____

Date 10/7, 1916

E. West Scout

Woodson
Map No. _____ Sec. 26 Twp. 25 R. 14
Well No. 1 Byers _____ Farm
Atlas O.S. _____ Company

NORTH



SOUTH

Location _____
Rig Up _____
Drilling and remarks _____

RECORD

Cased _____ in. _____ Ft.
Sand _____
Gas _____
Oil _____
Total Depth _____

PRODUCTION

1st 24 hrs. Nat. _____
First 24 hrs. after shot _____
Gas _____ Cu. Ft.
Dry Hole _____
Abandoned _____

Date

10/14, 1916 _____ Scout


Woodson

Map No. Sec. 36 ... Twp. 25 ... R. 14 ...

Well No. 1 Byers ... Farm

Atlas O. & G. ... Company

NORTH



SOUTH

Location ✓

Rig Up

Drilling and remarks

RECORD

Cased ... in. ... Ft.

Sand

Gas

Oil

Total Depth

PRODUCTION

1st 24 hrs. Nat.

First 24 hrs. after shot

Gas ... Cu. Ft.

Dry Hole

Abandoned

Date

OCT 21 1916


, 191...

E. H. WEST

Scout

Woodson
 Map No. _____ Sec. 26 _____ Twp. 25 _____ R. 14 _____
 Well No. 1 Byers _____ Farm _____
 _____ Atlas O & G _____ Company

NORTH



SOUTH

Location _____ / _____
 Rig Up _____
 Drilling and remarks _____

RECORD

Cased _____ in. _____ Ft.
 Sand _____
 Gas _____
 Oil _____
 Total Depth _____

PRODUCTION

1st 24 hrs. Nat. _____
 1st 24 hrs. after shot _____
 Gas _____ Cu. Ft.
 Dry Hole _____
 Abandoned _____

Date

OCT 28 1916, 191 _____, _____ E. H. WEST _____ Scout


Woodson

Map No. _____ Sec. 26 Twp. 25 R. 14

Well No. 1 *Byers* Farm _____

_____ *Atlas Oil* Company _____

NORTH



SOUTH

Location ✓ _____

Rig Up _____

Drilling and remarks _____

RECORD

Cased _____ in. _____ Ft.

Sand _____

Gas _____

Oil _____

Total Depth _____

PRODUCTION

1st 24 hrs. Nat. _____

1st 24 hrs. after shot _____

Gas _____ Cu. Ft.

Dry Hole _____

Abandoned _____

Date

11/4, 1916

E. H. WEST

Scout


Woodson

Map No. _____ Sec. 26 Twp. 25 R. 14

Well No. 1 Byers Farm _____

Atlas O & G Company

NORTH



SOUTH

Location / _____

Rig Up _____

Drilling and remarks _____

RECORD

Cased _____ in. _____ Ft.

Sand _____

Gas _____

Oil _____

Total Depth _____

PRODUCTION

1st 24 hrs. Nat. _____

1st 24 hrs. after shot _____

Gas _____ Cu. Ft.

Dry Hole _____

Abandoned _____

Date

NOV 11 1916


191 _____

E. H. WEST

Scout

Woodson
Map No. _____ Sec. 26 Twp. 25 R. 14
Well No. 1 Byers Farm _____
Atlas O & G Company

NORTH



SOUTH

Location / _____
 Rig Up _____
 Drilling and remarks _____

RECORD

Cased _____ in. _____ Ft.
 Sand _____
 Gas _____
 Oil _____
 Total Depth _____

PRODUCTION

1st 24 hrs. Nat. _____
 1st 24 hrs. after shot _____
 Gas _____ Cu. Ft.
 Dry Hole _____
 Abandoned _____

Date NOV 18 1916
_____, 191_____

E. H. WEST Scout

odson
ap No. _____ Sec. 26 Twp. 25 R. 14
Well No. 1 Byers Farm
Atlas O&G Company

NORTH

0							

WEST

EAST

SOUTH

Location _____
Rig Up _____
Drilling and remarks _____

RECORD

Cased _____ in. _____ Ft.
Sand _____
Gas _____
Oil _____
Total Depth _____

PRODUCTION

1st 24 hrs. Nat. _____
1st 24 hrs. after shot _____
Gas _____ Cu. Ft.
Dry Hole _____
Abandoned _____

Date NOV 25 1916

E. H. WEST

191

Scout


Woodson

Map No. _____ Sec. 26 Twp. 25 R. 14

Well No. 1 Byers Farm _____

_____ Atalas O & G Company

NORTH



SOUTH

Location _____
 Rig Up _____
 Drilling and remarks _____

RECORD

Cased _____ in. _____ Ft.
 Sand _____
 Gas _____
 Oil _____
 Total Depth _____

PRODUCTION

1st 24 hrs. Nat. _____
 1st 24 hrs. after shot _____
 Gas _____ Cu. Ft.
 Dry Hole _____
 Abandoned _____

Date

DEC - 2 1916

E. H. WEST

_____, 191_____, _____

Scout

Map No. _____ Sec. 26 Twp. 25 R. 14

Well No. 1 Byers Farm
Atlas Oil & Gas Company

NORTH

WEST

EAST

0							

SOUTH

Location _____
 Rig Up _____
 Drilling and remarks _____

RECORD

Cased _____ in. _____ Ft.
 Sand _____
 Gas _____
 Oil _____
 Total Depth _____


PRODUCTION

1st 24 hrs. Nat. _____
 1st 24 hrs. after shot _____
 Gas _____ Cu. Ft.
 Dry Hole _____
 Abandoned _____

Date 10/11, 1916, Wulford Scout

Map No. _____ Sec. 26 Twp. 25 R. 14
 Well No. 1 Beyers Farm _____
Atlas Oil & Gas Company _____

NORTH



SOUTH

Location _____
 Rig Up _____
 Drilling and remarks _____

RECORD

Cased _____ in. _____ Ft.
 Sand _____
 Gas _____
 Oil _____
 Total Depth _____

PRODUCTION


1st 24 hrs. Nat. _____
 1st 24 hrs. after shot _____
 Gas _____ Cu. Ft.
 Dry Hole _____
 Abandoned _____

Date

12/19, 1916, 6 Milford Scout

Map No. _____ Sec. 26 Twp. 25 R. 14
 Well No. 1 Byers Farm _____
Atlas Oil Co. Company _____

NORTH



SOUTH

Location
 Rig Up _____
 Drilling and remarks _____

RECORD

Cased _____ in. _____ Ft.
 Sand _____
 Gas _____
 Oil _____
 Total Depth _____

PRODUCTION


1st 24 hrs. Nat. _____
 1st 24 hrs. after shot _____
 Gas _____ Cu. Ft.
 Dry Hole _____
 Abandoned _____

Date

12/20, 1916, Welford Scout

Map No. _____ Sec. 26 Twp. 25 R. 14
Well No. 1 Byers Farm
Atlas Oil & Gas Company

• NORTH



SOUTH

Location _____
Rig Up _____
Drilling and remarks _____

RECORD

Cased _____ in; _____ Ft.
Sand _____
Gas _____
Oil _____
Total Depth _____

PRODUCTION

1st 24 hrs. Nat. _____
1st 24 hrs. after shot _____
Gas _____ • Cu. Ft.
Dry Hole _____
Abandoned _____

Date 1/4, 1917 Malford Scout

Map No. _____ Sec. 26 Twp. 25 R. 14

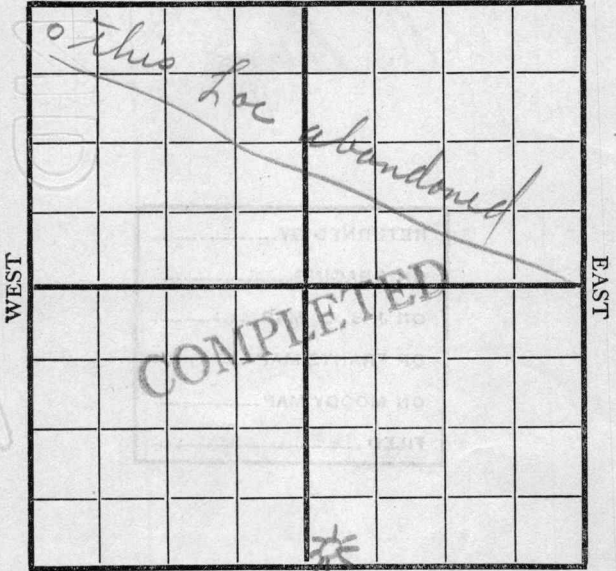
Well No. 1 Bayes

Atlas O.Y.S.

Company _____

Contractor _____

NORTH



SOUTH

RECORD

Location _____

Cased _____ in., _____ ft.

Rig up _____

Sand _____

Drilling and Remarks:

Gas 980-1000

Oil _____

Total Depth _____

PRODUCTION

1st 24 hrs. Nat. _____

1st 24 hrs. after shot _____

Gas 300,000 Cu. Ft.

Dry Hole _____

Abandoned _____

this well was drilled to 1501' ft for oil & plugged back to gas sand

Date _____

7/15

1918

Cyle

Scout _____