

# KANSAS

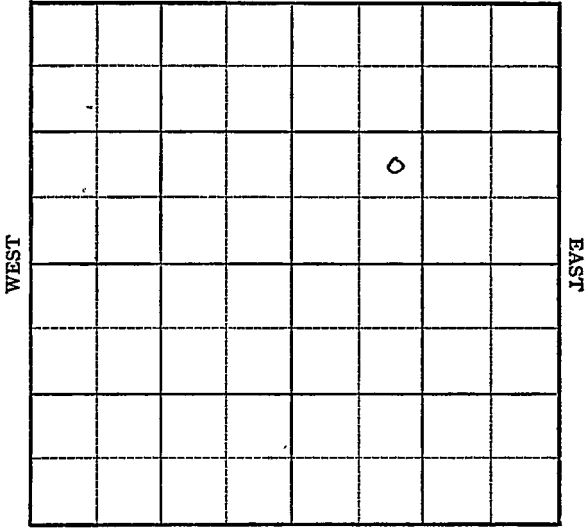
McPherson

Section 23 Township 19 Range 1W

Well No. 1 Leffer

Company Hess & Weber

Ritz-Canton  
NORTH



SOUTH

KANSAS

McPherson



Sec. 23 Twp. 19 R. 1W

Well No. #1 Leffer Farm

Hess & Weber Company

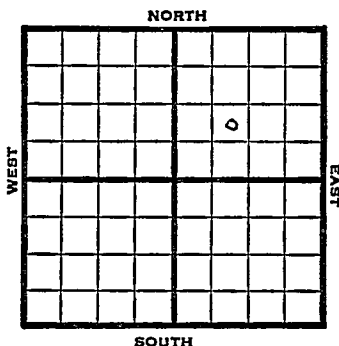
Ritz-Canton Pool

Ft. from N. Line

990' Ft. from S. Line

Ft. from E. Line

990' Ft. from W. Line



NE SW NE

1949

REPORT

3/9 Location  
 3/16 "  
 3/23 8" @ 129'  
 Miss 2920'  
 TD 2928'  
 4" @ 2921'  
 3/30 114,000 Gas  
 4/6 TD 2934'  
 Miss 2920'  
 4" @ 2921'  
 Aband.

**ABANDONED**

Kansas

Map No. \_\_\_\_\_ Sec. 23 Twp. 19 R. 1WWell No. 1 LefferHess & Weber Company

## FIRST REPORT

Contractor


NE SW NE

## SECTION PLAT

\_\_\_\_\_ Ft. from N. Line

990 Ft. from S. Line

\_\_\_\_\_ Ft. from E. Line

990 Ft. from W. Line

McPherson County

Location X

Rig up \_\_\_\_\_

Drilling and Remarks:

## RECORD

Cased \_\_\_\_\_ in., \_\_\_\_\_ ft.

Sand \_\_\_\_\_

Gas \_\_\_\_\_

Oil \_\_\_\_\_

Total Depth \_\_\_\_\_

## PRODUCTION

1st 24 hrs. Nat. \_\_\_\_\_

1st 24 hrs. after shot \_\_\_\_\_

Gas \_\_\_\_\_ Cu. Ft.

Dry Hole \_\_\_\_\_

Abandoned \_\_\_\_\_

Date

MAR 9 1949

19

S. J. LEWIS Scout

