

KANSAS

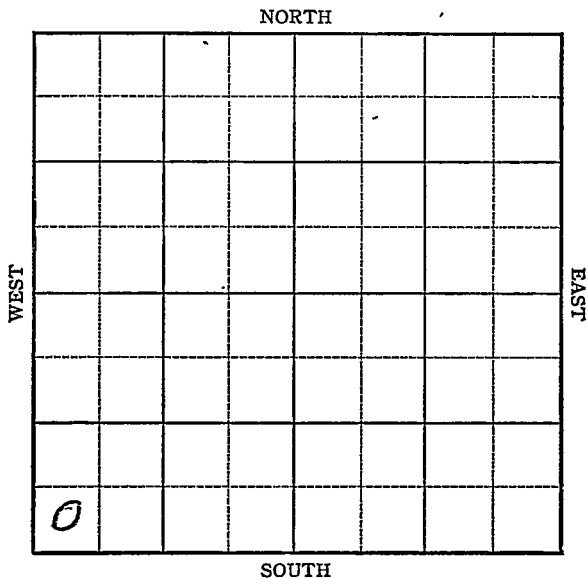
FORM 51 5M 6-46 PETROL

McPherson County

Section 24 Township _____ Range 1W

Well No. #1 Leffler

Company J. Huber et al



Sec. 24 Twp. 19 R. 1W

Well No. #1 Leffler Farm

J. Huber et al Company

Wildcat

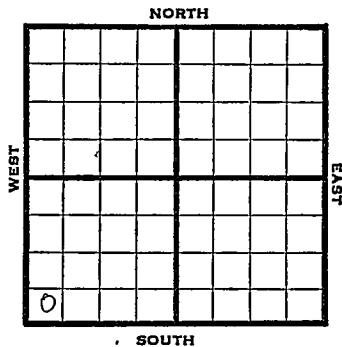
_____ Ft. from N. Line

330 _____ Ft. from S. Line

_____ Ft. from E. Line

330 _____ Ft. from W. Line

SW/c



1946 1575 REPORT

- 7/17 Location
- 7/23 RUR
- 7/30 10" @ 100
Drlg 1930'
- 8/6 " "
- 8/13 Miss 2897
7" @ 2903
TD 2924
Crooked hole
- 8/20 " "
- 8/27 " "
- 9/5 " "
- 9/11 Miss 2897'
7" @ 2903'
TD 2945

ABANDONED

KANSAS
Map No. A3 Kansas Pool Name Wildcat
Sec. 24 Twp. 19 R. 1W

Well No. 1 Leffler

J. Huber et al. Company

FIRST REPORT

Contractor

SW/C

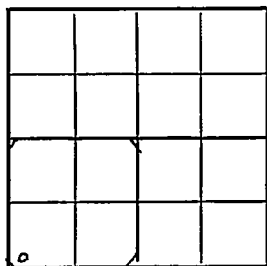
SECTION PLAT

_____ Ft. from N. Line

330 Ft. from S. Line

_____ Ft. from E. Line

330 Ft. from W. Line



McPherson County

Location X

Rig up _____

Drilling and Remarks:

RECORD

Cased _____ in., _____ ft.

Sand _____

Gas _____

Oil _____

Total Depth _____

PRODUCTION

1st 24 hrs. Nat. _____

1st 24 hrs. after shot _____

Gas _____ Cu. Ft.

Dry Hole _____

Abandoned _____

Date

JUL 17 1946 19

S. J. LEWIS

Scout

