


Section 15 Township 32 Range 4E

Well No. #1 State School Land

Company H. H. Blair



Cowley

KANSAS

Sec. 15 Twp. 32 R. 4 E

Well No. # 1 State School Land Farm

H. H. Blair Company

Contractor

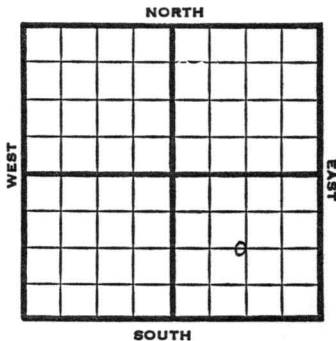
Ft. from N. Line

1320 Ft. from S. Line

1450 Ft. from E. Line

Ft. from W. Line

C E L $W\frac{1}{2}$ SE



1951 Elev. 1217' REPORT

10/3
11/14

Location
 Spud -
 Oil Well TD 2386
 13" @ 895
 Peacock sd. 1510 Hoover 1715-45
 Stal. 1855 Sand 1895
 8" @ 2137
 Layton 2313-86
 7" @ 2313
 Comp. 30 BOPD 8 BW

COMPLETED

County **Cowley** State **Kansas**

Sec. **15** (Blk.) **32** (Sur.) **4E** Map No.

Operator **H. H. Blair**

Well No. **1** Farm **State School Land**

Elev. **1217** Location **C E L W¹/₂ SE**

FIRST REPORT			

1320 Ft. From **S** Line **SE**

1450 Ft. From **E** Line **Quarter**

Ist. Report **OCT 3 1951**

Completion _____

Remarks _____

Spudding Date _____

Drlg. Data

Location

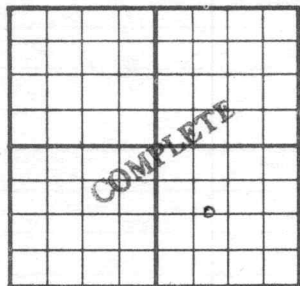
County Cowley State Kansas

Sec. 15 (Blk. 32 (Sur. 4 E (Twp.) 4 E Map No.

Operator H. H. Blair

Well No. 1 Farm State School Land

Elev. 1217 Location C E L W $\frac{1}{2}$ SE



1320 Ft. From S Line SE

1450 Ft. From E Line Quarter

1st. Report

Completion NOV 14 1951

Remarks

Spudding Date

Drlg. Data Oil well TD 2386

13" @ 895 Peacock sand 1510 Hoover 1715-

45 Stal. 1855 Sand 1895 8" @ 2137

Layton 2313-86 7" @ 2313

Comp. 30 bopd 8 bw