


Map No. _____ Sec. 34 Twp. 27 R. 12

Well No. 1 Brown
M. O. Roland Company

Contractor _____

NORTH



SOUTH

Location _____

Rig up _____

Drilling and Remarks:

*D. 10 @
 830 for
 water*

RECORD

Cased _____ in., _____ ft.

Sand _____

Gas _____

Oil _____

Total Depth _____

PRODUCTION

1st 24 hrs. Nat. _____

1st 24 hrs. after shot _____

Gas _____ Cu. Ft.

Dry Hole _____

Abandoned _____

Date

8/17 1918


Oyle Scout

Map No. _____ Sec. 34 Twp. 27 R. 12

Well No. 1 Brown
M. O. Roland _____ Company

Contractor _____

NORTH



SOUTH

1170' S - 200' W

Location _____

Rig up _____

Drilling and Remarks:

D. O. @
600' for
water

RECORD

Cased _____ in., _____ ft.

Sand _____

Gas _____

Oil _____

Total Depth _____

PRODUCTION

1st 24 hrs. Nat. _____

1st 24 hrs. after shot _____

Gas _____ Cu. Ft.

Dry Hole _____

Abandoned _____

Date

8/8
24

191

Pyle

Scout

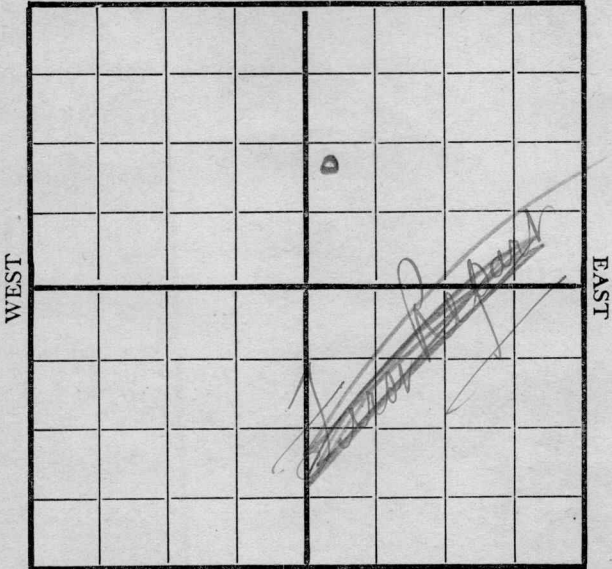
Map No. K 9 Sec. 34 Twp. 27^S R. 12^E

Well No. 1 Brown

M. O. Roland Company

Contractor

NORTH



1070 S & 200 W SOUTH

Location _____

Rig up _____

Drilling and Remarks:

*fishing for
8" casing
@ 580'*

RECORD

Cased _____ in., _____ ft.

Sand _____

Gas _____

Oil _____

Total Depth _____

PRODUCTION

1st 24 hrs. Nat. _____

1st 24 hrs. after shot _____

Gas _____ Cu. Ft.

Dry Hole _____

Abandoned _____

Date

8/27 1918

Pyle


Scout

Map No. K 9 Sec. 34 Twp. 27^S R. 12^E

Well No. 1 Brown
M. O. Roland Company

Contractor

NORTH



SOUTH

1120' S - 200' W

RECORD

Location

Cased..... in., ft.

Rig up

Sand

Drilling and Remarks:

Gas

Oil

Total Depth

PRODUCTION

1st 24 hrs. Nat.

1st 24 hrs. after shot

Gas..... Cu. Ft.

Dry Hole

Abandoned

Date

9/6 1918

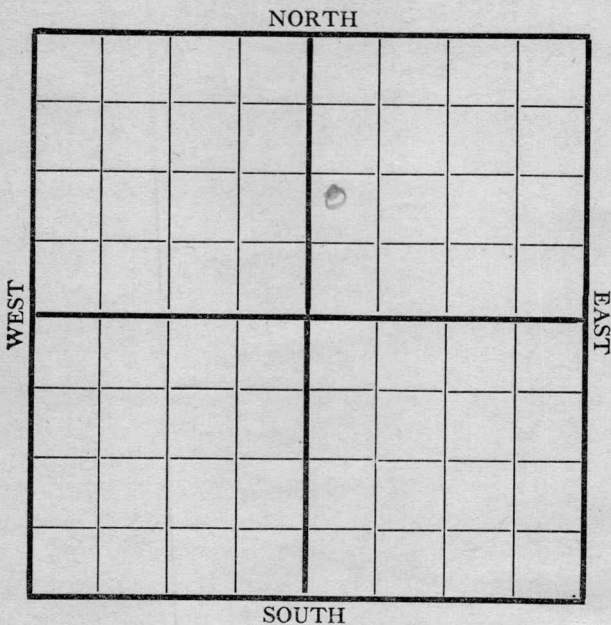
Pyle

Scout

Map No. 159 Sec. 34 Twp. 27 R. 12

Well No. 1 Brown
M O Roland Company

Contractor



Location 1070 S

Rig up 200 W

Drilling and Remarks:

10 @
580

RECORD

Cased _____ in., _____ ft.
 Sand _____
 Gas _____
 Oil _____
 Total Depth _____

PRODUCTION

1st 24 hrs. Nat. _____
 1st 24 hrs. after shot _____
 Gas _____ Cu. Ft.
 Dry Hole _____
 Abandoned _____

Date

9/14 1918

Coyler Scout

Map No. K9 Sec. 34 Twp. 27 R. 12

Well No. 1 Brown


M. O. Roland Company

Contractor

NORTH

WEST

EAST



SOUTH

Location 200-W

Rig up 1070-S

Drilling and Remarks:

A. P. @
1060'

RECORD

Cased.....in.,ft.

Sand.....

Gas.....

Oil.....

Total Depth.....

PRODUCTION

1st 24 hrs. Nat.

1st 24 hrs. after shot.....

Gas.....Cu. Ft.

Dry Hole.....

Abandoned.....

Date

9/20

1918

Pyle


Scout

Map No. 159 Sec. 34 Twp. 27 R. 12

Well No. 1 Brown
M. O. Roland Company

Contractor

NORTH



SOUTH

Location 200-W

Rig up 1070-S

Drilling and Remarks:

S. D @
1060'

RECORD

Cased..... in., ft.

Sand.....

Gas.....

Oil.....

Total Depth.....

PRODUCTION

1st 24 hrs. Nat.

1st 24 hrs. after shot.....

Gas..... Cu. Ft.

Dry Hole.....

Abandoned.....

Date

9/27 1918

Pyle

Scout


Map No. 49 Sec. 34 Twp. 27 R. 12

Well No. 1 Brown Farm
M. O. Roland Company

NORTH

WEST

EAST



SOUTH

Location 200-W
 Rig Up 1070-S
 Drilling and remarks



RECORD

Cased _____ in _____ Ft.
 Sand _____
 Gas _____
 Oil _____
 Total Depth _____

PRODUCTION

1st 24 hrs. Nat. _____
 1st 24 hrs. after shot _____
 Gas _____ Cu. Ft.
 Dry Hole 1340'
 Abandoned _____

Date

10/1, 1918 Cyle Scout