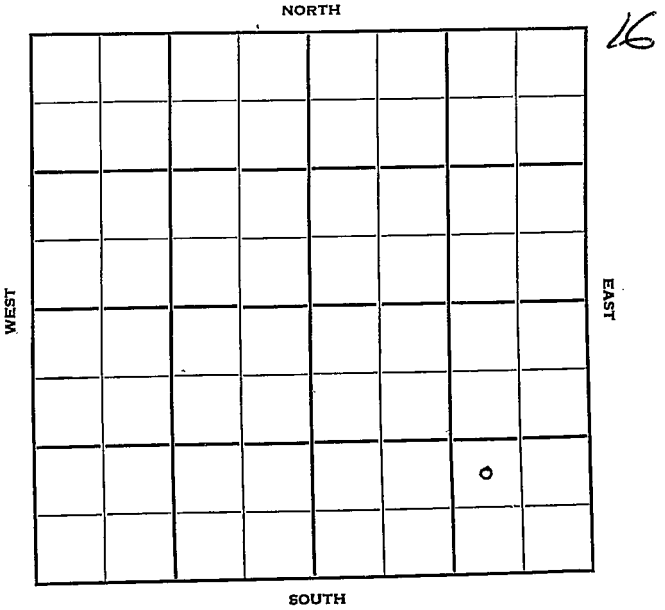


Section 11 Township 19 **KANSAS** Range 12-W

Well No. #2 Hammeke Bros.

Company Lion Oil



Sec. 11 Twp. 19 R. 12 ✓

Well No. #2 Hammeke Bros. Farm

Lion Oil Company

Rine Drlg. Contractor

Cheyenne View

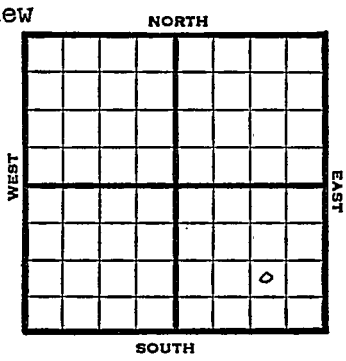
           Ft. from N. Line

990' Ft. from S. Line

990' Ft. from E. Line

           Ft. from W. Line

NW SE SE



1950 Elev 1837 REPORT

5/24 Spud 5-23-50  
Drlg.  
7/12 8" @ 258  
Heeb 2997 Br lime 3110  
Lans 3127  
DST 3130-3205 opn 17 min rec mud  
Cong 3378 Arb 3396-3405  
5" @ 3399  
TD 3419  
500 acid  
B/18 goph  
DD 3441  
SP 3340  
18/3300-06, 35/3282-88  
1000 acid  
SP 3225  
18/3196-3200  
1000 acid  
SP 3162  
10/3152-58  
SP 3143  
36/3130-36  
1000 acid  
SSO  
D&A

**ABANDONED**

Kansas

Map No. \_\_\_\_\_ Sec. 11 Twp. 19 R. 12<sup>W</sup>

Well No. 2 Hammeke Bros.

Lion Oil \_\_\_\_\_ Company

Rine Drlg. \_\_\_\_\_ Contractor

N<sup>W</sup> SE SE

SECTION PLAT

\_\_\_\_\_ Ft. from N. Line

990 Ft. from S. Line

990 Ft. from E. Line

\_\_\_\_\_ Ft. from W. Line

FIRST REPORT			
			o

Barton

Location \_\_\_\_\_

Rig up \_\_\_\_\_

Drilling and Remarks:

Spud. 5-23-50

Drlg.

RECORD

Cased \_\_\_\_\_ in., \_\_\_\_\_ ft.

Sand \_\_\_\_\_

Gas \_\_\_\_\_

Oil \_\_\_\_\_

Total Depth \_\_\_\_\_

PRODUCTION

1st 24 hrs. Nat. \_\_\_\_\_

1st 24 hrs. after shot \_\_\_\_\_

Gas \_\_\_\_\_ Cu. Ft.


Dry Hole \_\_\_\_\_

Abandoned \_\_\_\_\_

Date

MAY 24 1951

J. E. TYRAS Scout

Map No. \_\_\_\_\_ Sec. 11 Twp. 19 R. 12WWell No. 2 Hammeke Bros.\_\_\_\_\_  
Lion Oil Company\_\_\_\_\_  
ContractorN<sup>W</sup> SE SEE1. 1837  
SECTION PLAT\_\_\_\_\_  
Ft. from N. Line990 Ft. from S. Line990 Ft. from E. Line\_\_\_\_\_  
Ft. from W. Line

Barton County

Location \_\_\_\_\_

Rig up \_\_\_\_\_

Drilling and Remarks:

8" ( 258

Heeb. 2997

Br. lime 3110

Lans. 3127

DST 3130-3205

open 17 min.

## RECORD

Cased \_\_\_\_\_ in., \_\_\_\_\_ ft.

Sand \_\_\_\_\_

Gas \_\_\_\_\_

Oil \_\_\_\_\_

Total Depth 3447

## PRODUCTION

1st 24 hrs. Nat. \_\_\_\_\_

1st 24 hrs. after shot \_\_\_\_\_

Gas \_\_\_\_\_ Cu. Ft.

Dry Hole \_\_\_\_\_

Abandoned \_\_\_\_\_

Rec. mud \_\_\_\_\_

Date \_\_\_\_\_

JUL 12 1950 19J. E. TYRA Scout

Cong. 3378

Arb. 3396-3405

5" 3399

TD 3419

500 acid

B/ 18 goph

DD 3441

SP 3340

18/ 3300-06

35/ 3282-88

1000 acid

APR 21 1950

Scout Cards  
Land Small Maps  
Land Wall Maps  
Tracings  
France Map  
Pierce Map  
Misc.

RECORDED

SP 3225

18/ 3196-3200

1000 acid

SP 3185

18/ 3170-76

SP 3162

10/ 3152-58

SP 3143

36/ 3130-36

1000 acid

SSO

D. & A


RECORDED

B B