


Section 11 Township 19 Range 12-W

Well No. #3 Ahrens

Company Aladdin & Crowe

NORTH

14



SOUTH

Sec. 11 Twp. 19 R. 12-W

Well No. #3 Ahrens Farm

Aladdin & Crewe Company

Cheyenne View Contractor

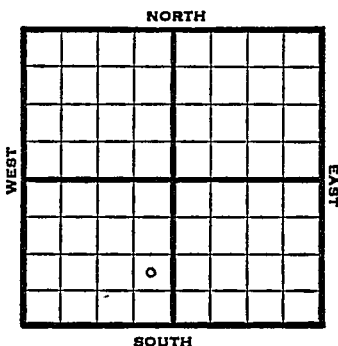
_____ Ft. from N. Line

990 Ft. from S. Line

330 Ft. from E. Line

_____ Ft. from W. Line

NE SE SW



1950 Elev 1835 REPORT

6/7 Spud 6-2-50
8" @ 244
Anhy 660-75
Drlg 1845

7/19 8" @ 244
Anhy 660-75 Lans 3126
DST 3128-96, opn 15 min rec 540' oil
& mud
Arb 3380-85
5" @ 3390
20/3194-3201
S/5-6 bwph
sq perf
24/3174-82, 20/3167-74, 24/3148-56,
12/3144-48, 12/3131-35, 24/3124-31
3000 acid
F/50 boph
Comp 526 bopd
TD 3385
Completed

COMPLETED

Kansas

Map No. _____ Sec. 11 Twp. 19 R. 12W

Well No. 3 Ahrens

Aladdin & Crowe Company

Contractor

NE SE SW


El. 1835
SECTION PLAT

_____ Ft. from N. Line

990 Ft. from S. Line

330 Ft. from E. Line

_____ Ft. from W. Line



Barton County

Location _____

Rig'up _____

Drilling and Remarks:

8" @ 244-

Anhy 660-75.

Lans. 3126

DST 3128-96

open 15 min.

Rec. 540^r oil & mud

Arb. 3380-85

RECORD

Cased _____ in., _____ ft.

Sand _____

Gas _____

Oil _____

Total Depth 3385

PRODUCTION

1st 24 hrs. Nat. _____

1st 24 hrs. after shot _____

Gas _____ Cu. Ft.

Dry Hole _____

Abandoned _____

Date

JUL 19 1950

J. E. TYRA Scout

5" @ 3390

20/ 3194-3201

S/ 5-6 boph

sq. perf

24/ 3174-82

20/ 3167-74

24/ 3148-56

12/ 3144-48

12/ 3131-35

24/ 3124-31

3000 acid


F/ 50-boph

Comp. 526 bopd

.....	Misc.
.....	Pierce Map
.....	France Map
.....	Tracings
.....	Land Wall Map
.....	Land Small Map
.....	Scout Cards

Handwritten: 5, m, 7

AUG 1958



AL 1000 C