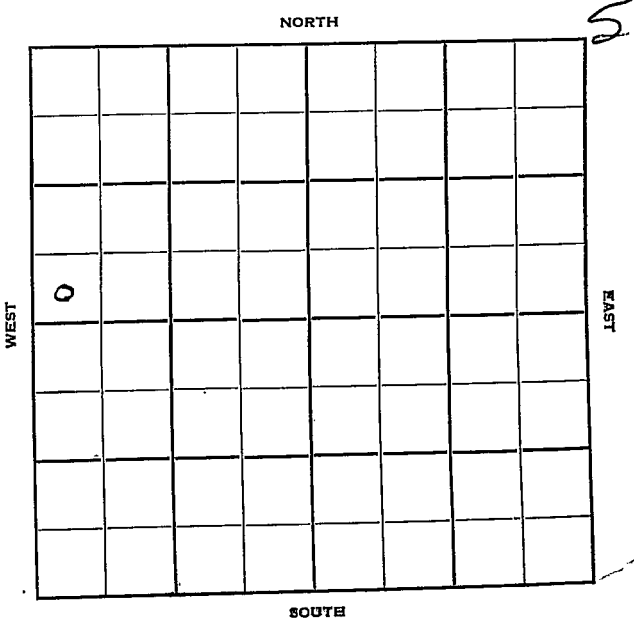


Section 12 Township 19 Range 12W

Well No. #1 Kultgen

Company Aladdin & Crow



Sec. 12 Twp. 19 R. 12W

Well No. #1 Kultgen Farm

Aladdin Pet. et al Company

Hammer Pool

 Ft. from N. Line

330'

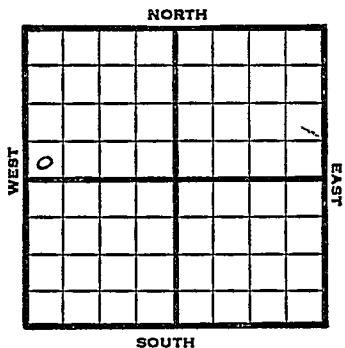
 Ft. from S. Line

 Ft. from E. Line

330'

 Ft. from W. Line

SW NW



1949	Elev. 1820' REPORT
9/21	Location
9/28	"
10/5	" "
10/12	8 @ 183' Dr1g 2610'
10/19	Lansing 3101' Arb. 3388'-91' TD 3391' 5" @ 3390'
10/26	"
11/1	TD 3407' 1000 acid Swb 2 1/2 bbls oil PH, 10 hrs.
11/9	"
11/16	"
11/23	"
11/30	TD 3407' Arb. 3388' 5" @ 3390' 1000 acid Pump 120 Oil Pot 40° Gr. Comp

COMPLETED

OVER

1950

2/22

Lans. 3101'

Cong. 3357'

Arb 3388'

OTD 3407'

5" @ 3390'

Comp. 120 BOPD from Arb.

Set plug 3365

Perf. 3120-26

1 BOPH

2000 acid

Flow 105 BOH

Putting on pump

3/1

OTD 3407'

5" @ 3390'

Set plug 3365'

Perf 3120-26

" 3144-50

2457 BOPD

TD 3407'

COMPLETED

O. W. D. D.

Map No. _____ Sec. 12 Twp. 19 R. 12W

Well No. 1 Kultgen

Aladdin & Crow Company

Contractor

SW SW NW

El. 1820
SECTION PLAT

_____ Ft. from N. Line

330 Ft. from S. Line

_____ Ft. from E. Line

330 Ft. from W. Line

FIRST REPORT

Barton County

Location _____

Rig up _____

Drilling and Remarks:

Lans. 3101
 Cong. 3357
 Arb. 3388
 OTD 3407
 5" @ 3390
 Comp. 120 BOPD
 from Arb.
 (over)

RECORD

Cased _____ in., _____ ft.

Sand _____

Gas _____

Oil _____

Total Depth _____

PRODUCTION

1st 24 hrs. Nat. _____

1st 24 hrs. after shot _____

Gas _____ Cu. Ft.

Dry Hole _____

Abandoned _____

Date

FEB 22 1950 19

J. E. TYRA Scout

Kansas

Map No. _____ Sec. 12 Twp. 19 R. 12W

Well No. 1 Kultgen

Aladdin & Crow Company

Contractor

SWSW NW

E1. 1820
SECTION PLAT

_____ Ft. from N. Line

330 _____ Ft. from S. Line

_____ Ft. from E. Line

330 _____ Ft. from W. Line

OWDD

Barton County

	COMPLETE		

Location _____

Rig up _____

Drilling and Remarks:

Old T.D. 3407
5" @ 3390
Set Plug 3365
Perf 3120-26
" 3144-50
2457 BOPD

RECORD

Cased _____ in., _____ ft.

Sand _____

Gas _____

Oil _____

Total Depth 3407

PRODUCTION

1st 24 hrs. Nat. _____

1st 24 hrs. after shot _____

Gas _____ Cu. Ft.

Dry Hole _____

Abandoned _____

Date

MAR 1 1950

19

J. E. TYRA

Scout

1955

Lans 3101
Cong 3357
Phb 3388

MAR 3 1955

Scout Cards
Land Small Map
Land Wall Map
Troop 33
France Flag
Pictee Map
Misc.

VI

Kansas

Map No. _____ Sec. 12 Twp. 19 R. 12W

Well No. 1 Kultgen

Aladdin Pet. etal. Company

Crow Drlg. Contractor

SW NW

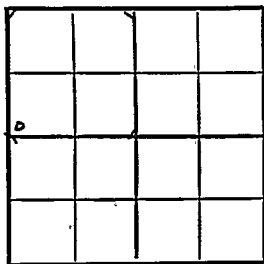
FIRST REPORT
SECTION PLAT

_____ Ft. from N. Line

330 _____ Ft. from S. Line

_____ Ft. from E. Line

330 _____ Ft. from W. Line



Barton County

RECORD

Location X

Cased _____ in., _____ ft.

Rig up _____

Sand _____

Drilling and Remarks:

Gas _____

Oil _____

Total Depth _____

PRODUCTION

1st 24 hrs. Nat. _____

1st 24 hrs. after shot _____

Gas _____ Cu. Ft.

Dry Hole _____

Abandoned _____

Date

SEP 21 1949 19

S. J. LEWIS Scout

Map No. _____ Sec. 12 Twp. 19 R. 12W

Well No. 1 Kultgen

Aladdin Pet. et al. Company

COMPLETE

Contractor

SW NW

E. 1920

SECTION FLAT

_____ Ft. from N. Line

330 Ft. from S. Line

_____ Ft. from E. Line

330 Ft. from W. Line

Barton County

Location _____

Rig up _____

Drilling and Remarks:

Cur 3388
5" @ 3390
1000 acud
Pump 120 oil Prod
H.S. Gr

RECORD

Cased _____ in., _____ ft.

Sand _____

Gas _____

Oil _____

Total Depth *3407*

PRODUCTION

1st 24 hrs. Nat. _____

1st 24 hrs. after shot _____

Gas _____ Cu. Ft.

Dry Hole _____

Abandoned _____

Date

NOV 30 1949 19

S. J. LEWIS Scout