

O. W. D. D

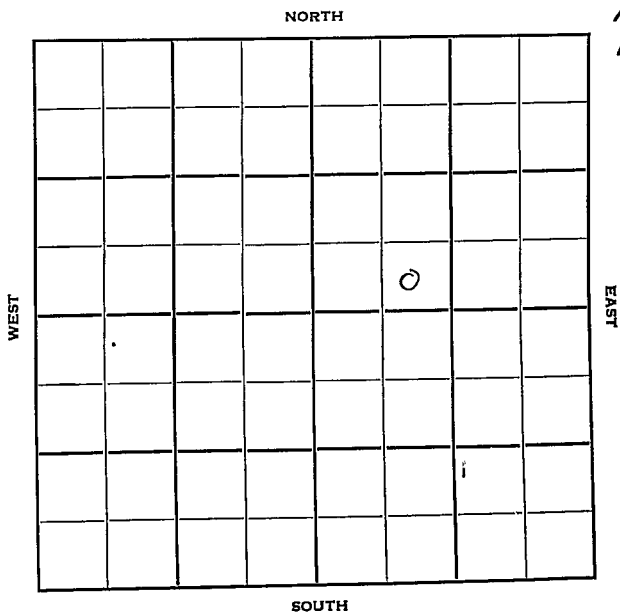
FORM 51 25M 3-49 PETROL Barton

KANSAS

Section 12 Township 19 Range 12W

Well No. #2 Heinz (A)

Company Sohio



Sec. 12 Twp. 19 R. 12W

Well No. #2 Heinz (A) Farm

Sohio Company

Sterns - Contr. Contractor

Cheyenne View Pool

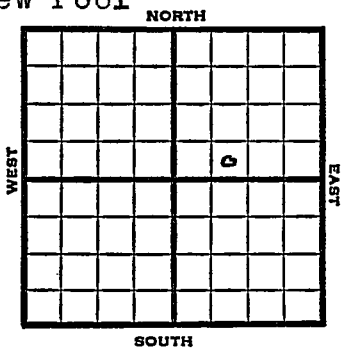
         Ft. from N. Line

330' Ft. from S. Line

         Ft. from E. Line

990' Ft. from W. Line

SE SW NE



1951 Elev. 1792' REPORT

9/19 Spud 9-12-51  
8" @ 322 Drlg.

11/14 Spud 9-12-51  
 D & A TD 3419' 8" @ 322  
 Heeb 2947' Br. lime 3065' Lans. 308  
 DST 3101-38 open 1 hr. rec 10' mud  
 DST 3116-38 open 1 hr. rec 10' mud  
 DST 3212-22 open 1 hr. rec 30' mud  
 & water.  
 DST 3231-53 open 1 hr, rec 15' mud  
 DST 3273-83 open 1 hr. rec 25' mud &  
 water.  
 Arb. 3344-57' 5" @ 3349' DD 3367'  
 10 GOPH DD 3369 20 GO 1 GWPH  
 DD 3377' 10 GOPH DD 3391' 8 GO  
 1 qt water PH DD 3402' no inc.  
 DD 3410' 8 GO 10 GWPH DD 3419'  
 16 GO 18 GWPH 1000 A 14 GO  
 24 GWPH PB 3376' 13 qt/3360-65  
 CO to 3375 24 GO 1 qt. water PH  
 1000 A S/1 BO 2 BWPH SP 3270  
 8/3168-71 water SP 3152  
 32/3104-12 water 26/3083-90 water  
 SP 3095 1000 A B/10 GW & SSO  
 2 hr. CO to 3152 1000 A water  
 D & A

ABANDONED


OVER

1953  
12/2

# O. W. D. D

SWD well TD 3770' Lans 3083'  
Arb. 3344' 5" @ 3349 OTD 3596  
Set whipstock @ 3559' DD  
Gr. wash 3769' TD 3370 Set  $4\frac{1}{2}$ " liner  
@ 121' CO to 3770' 5000 A  
Comp. SWD well. Input 180 BW in 24 mi

## FIRST REPORT



ABANDONED

County Barton State Kansas

Sec. 12 (Blk. 19) (Sur. 12W) (Twp. 19) (Rge. 12W) Map No.

Operator Sohio

Well No. 2 Farm Heinz (A)

Elev. Location SE SW NE


FIRST REPORT

330 Ft. From S Line NE

990 Ft. From W Line Quarter

Ist. Report SEP 19 1951

Completion

Remarks

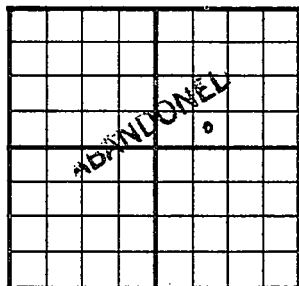
Sterns - Contr.

Spudding Date 9-12-51

Drlg. Data Cheyenne View - pool

8" @ 322 Drlg.

J. E. TYRA

County Barton State KansasSec. 12 (Blk.  
Twp.) 19 (Sur.  
Rge.) 12W Map No.Operator SohioWell No. 2 Farm Heinz "A"Elev. 1792 Location SE SW NE330 Ft. From S Line NE990 Ft. From W Line Quarter

Ist. Report

Completion NOV 14 1951Remarks Cheyenne View PoolStearns Drlg. - Contr.Spudding Date 9-12-51Drlg. Data D & A TD 34198" @ 322 Heeb. 2947 Br. lime 3065Lans. 3083 DST 3101-38 open 1 hr.Rec. 10' mud DST 3116-38 open 1 hr.Rec. 10' mud DST 3212-22 open 1 hr.Rec. 30' mud & water DST 3231-53open 1 hr. Rec. 15' mud DST 3273-83open 1 hr. Rec. 25' mud & waterArb. 3344-57 5" @ 3349 DD 336710 goph DD 3369 20 go 1 gwph DD 337710 goph DD 3391 8 go 1 qt water phDD 3402 no inc. DD 3410 8 go 10 gwphDD 3419 16 go 18 gwph 1000 A14 go 24 gwph PB 3376 13 qt/ 3360-65CO to 3375 24 go 1 qt water ph

J. E. TYRA

Drlg. Data

1000 A S/ 1 bo 2 bwph SP 3270


8/ 3168-71 water SP 3152 32/ 3104-12

water 26/ 3083-90 water SP 3095

1000 A B/ 10 gw & SSO 2 hr. CO to 3152

1000 A water

D & A



NOV 26 1951

**O. W. D. D**

County **Barton** State **Kansas**

Sec. **12** (Blk. Twp.) **19** (Sur. Rge.) **12W** Map No. **125**

Operator **Sohio Pet.**

Well No. **2** Farm **Heinz "A"**

Elev. **1792** Location **SE SW NE**

FIRST REPORT					
			0		
/					
ABANDONED					

330 Ft. From **S** Line **NE**

990 Ft. From **W** Line **Quarter**

Ist. Report **DEC 2 1953**

Completion **DEC 2 1953**

Remarks **OWDD**

**O. W. D. D**

Spudding Date

Drlg. Data **SWD well TD 3770**

Lans. 3083 Arb. 3344 5" @ 3349

OTD 3596 set whipstock @ 3559 DD

Gr. wash 3769 TD 3370 set 4 1/2" liner

@ 121 CO to 3770 5000 A

Comp. SWD well Input 180 bw in 24 min.