

KANSAS

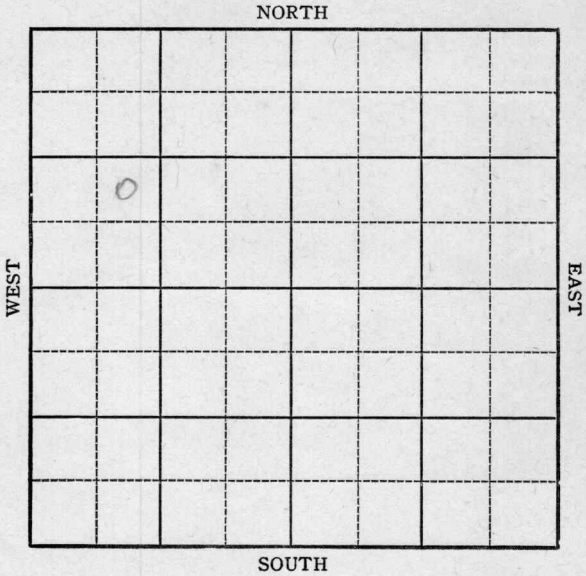
Greenwood

FORM 51 5M PETROL

Section 22 Township 23 Range 13E

Well No. 13 C. N. Shambaugh "B"

Company Mid-Continent Pet. Corp.



Sec. 22 Twp. 23-S R. 13-E

Well No. #13 Shambaugh "B" Farm

Mid-Continent Petroleum Corp Company

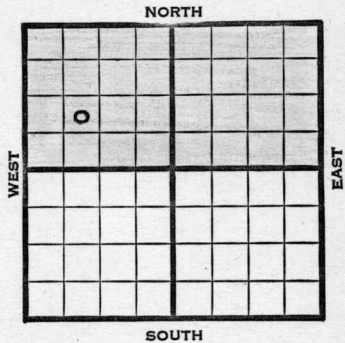
           Ft. from N. Line

990 Ft. from S. Line

           Ft. from E. Line

990 Ft. from W. Line

NE SW NW



1945

REPORT

Elev.

- 4-17 Location Notice Only
- 4-25 10" @ 36'  
Waiting on cement. (
- 5-5 " " "
- 5-7 " " "
- 5-9 " " "
- 5-11 Total Depth 1760'  
Drilling cement.
- 5-16 Total Depth 1780'  
Acidize with 2000 gal.
- 5/23 Miss 1756  
7" @ 1760  
TD 1780  
2000 acid.  
Pump 13 Oil  
Grav. 38.0

COMPLETED

Kansas Pool Name Virgil

Map No. 17 Sec. 22 Twp. 23 R. 13E

Well No. 13 C. N. Shambaugh "B"


Mid-Continent Pet. Corp. Company

FIRST REPORT

Contractor

NE SW NW

SECTION PLAT



\_\_\_\_\_ Ft. from N. Line

990 Ft. from S. Line

\_\_\_\_\_ Ft. from E. Line

990 Ft. from W. Line

Greenwood County

Location X

Rig up \_\_\_\_\_

Drilling and Remarks:

10"-36' WOC

RECORD

Cased \_\_\_\_\_ in., \_\_\_\_\_ ft.

Sand \_\_\_\_\_

Gas \_\_\_\_\_

Oil \_\_\_\_\_

Total Depth \_\_\_\_\_

PRODUCTION

1st 24 hrs. Nat. \_\_\_\_\_

1st 24 hrs. after shot \_\_\_\_\_

Gas \_\_\_\_\_ Cu. Ft.

Dry Hole \_\_\_\_\_

Abandoned \_\_\_\_\_

Date

APR 25 1945 19

S. J. LEWIS Scout

