Form 51—5M—10-26—Mid-West

KANSAS

Map No. ..... Sec. 10 Twp. 27 R. 6

Well No. 1- Marshall Farm

~~Davis & Hazlett~~ Company

Dixie Oil Co.

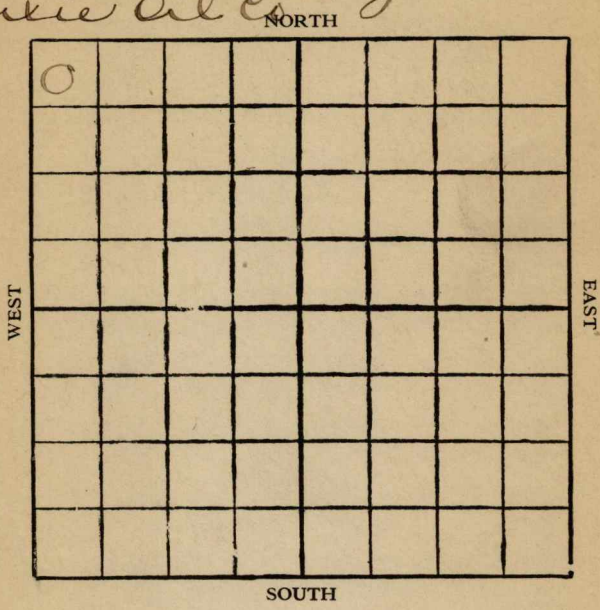

Location	Rig Up .....
Drilling Remarks	Drilling Remarks
.....	.....
.....	.....
.....	.....
.....	.....
.....	.....
.....	.....
.....	.....
.....	.....
.....	.....
.....	.....
.....	.....
.....	.....
.....	.....
.....	.....
.....	.....
RECORD	PRODUCTION
Cased ..... in. ..... ft.	1st 24 hrs. Nat. .....
Sand	1st 24 hrs. after shot .....
Gas	Gas ..... cu. ft.
Oil	Dry Hole .....
Total Depth	Abandoned .....

Form 252A—5M—4-27—27425

KANSAS

Map No. _____ Sec. 10 Twp. 27 R. 6

Well No. 1 – Marshall Farm

~~Harris-Hazlett~~ Dixie Oil Co Company

330 Ft. from N. Line

_____ Ft. from S. Line

_____ Ft. from E. Line

330 Ft. from W. Line

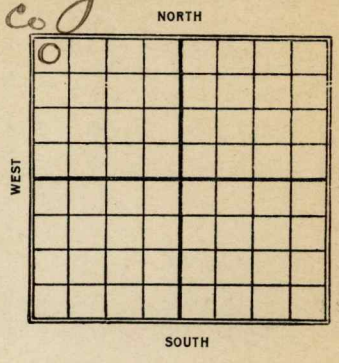

1928

Date	REPORT
3/1	Loc.
3/8	~
3/16	Bldg rig
3/22	Spudding
3/29	S.D. 700
4/5	Drlg 865
4/12	" 1635
4/19	" 2220
4/26	Top lime 2740 – drlg 2790
5/3	Drilling 3020 –
5/10	Sand 3125-46 – 1500' oil in hole in 12 hrs –
5/17	3125-3146 T.D. 3146 Top lime 2740 100 bbls

Form 26—1M Bks.—3-23—11959. Butler

11 KANSAS

Map No. _____ Sec. 10 Twp. 27 R. 6

Well No. 1 Marshall

Davis & Hazlett _____ Company

_____ Contractor

FIRST REPORTS

330 Ft. from N. Line

_____ Ft. from S. Line

_____ Ft. from E. Line

330 Ft. from W. Line

SECTION PLAT



Location ✓

Rig up _____

Drilling and Remarks:

RECORD

Cased _____ in., _____ ft.

Sand _____

Gas _____

Oil _____

Total Depth _____

PRODUCTION

1st 24 hrs. Nat. _____

1st 24 hrs. after shot _____

Gas _____ Cu. Ft.

Dry Hole _____

Abandoned _____

Date MAR 1 1928

_____ 192__. CHAS. L. SHERWOOD _____ Scout

Form 26—1M Bks.—3-23—11959. Butler

Map No. 11 KANSAS Sec. 10 Twp. 27 R. 6

Well No. 1 Marshall

Dixie Oil Co Company

Contractor

CORRECTION

330 Ft. from N. Line

Ft. from S. Line

Ft. from E. Line

330 Ft. from W. Line

SECTION PLAT



Location ✓

Rig up

Drilling and Remarks:

Chg ownership to above.

RECORD

Cased in., ft.

Sand

Gas

Oil

Total Depth

PRODUCTION

1st 24 hrs. Nat.

1st 24 hrs. after shot

Gas Cu. Ft.

Dry Hole

Abandoned

Date

MAR 8 1928 192

CHAS. L. SHERWOOD Scout

FORM 26 250 BKS. 4-28 WESTERN

Butler

11 KANSAS

MAP NO. _____ SEC. 10 TWP. 27 R. 6

WELL NO. 1 Marshall

Dixie Oil Co

_____ COMPANY

_____ CONTRACTOR

COMPLETED

330 FT. FROM N. LINE

_____ FT. FROM S. LINE

_____ FT. FROM E. LINE

330 FT. FROM W. LINE

SECTION PLAT



LOCATION _____

RIG UP _____

DRILLING AND REMARKS:

TL 2740'

100 bbls

RECORD

CASED 3 IN. _____ FT.

SAND 3125-3146

GAS _____

OIL _____

TOTAL DEPTH 3146

PRODUCTION

1ST 24 HRS. NAT. _____

1ST 24 HRS. AFTER SHOT _____

GAS _____ CU. FT.

DRY HOLE _____

ABANDONED _____

DATE

MAY 17 1928

192 _____

CHAS. L. SHERWOOD

_____ SCOUT