Butler

Form 51—5M—9-28—27423

Map No. KANSAS Sec. 10 Twp. 27 R. 6

Well No. 4 Marshall Farm

Rosenthal etal Company

NORTH

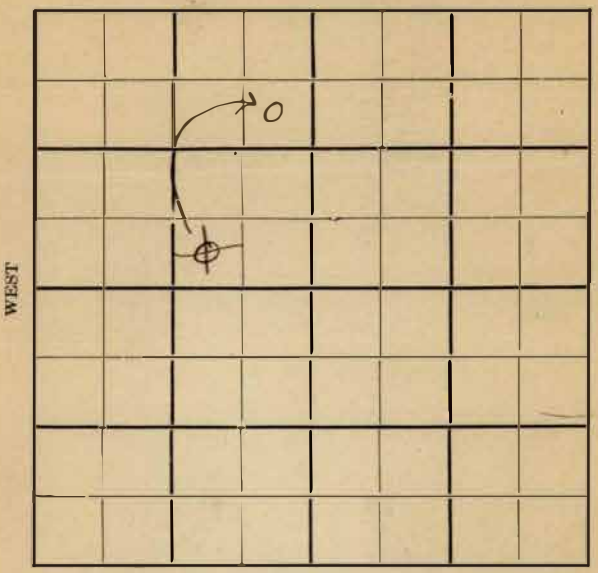

SOUTH

Location

Drilling Remarks

Rig Up

Drilling Remarks

RECORD

Cased ..... in. ..... ft.

Sand .....

Gas .....

Oil .....

Total Depth .....

PRODUCTION

1st 24 hrs. Nat. .....

1st 24 hrs. after shot .....

Gas ..... cu. ft. .....

Dry Hole .....

Abandoned .....

Form 252A—5M—5-28—Mid-West

Ruth

Map No. KANSAS Sec. 10 Twp. 27 R. 6

Well No. 4 - Marshall Farm

Rosenthal etal Company

990 Ft. from N. Line

~~330~~ 330 Ft. from S. Line

~~990~~ Ft. from E. Line

Ft. from W. Line

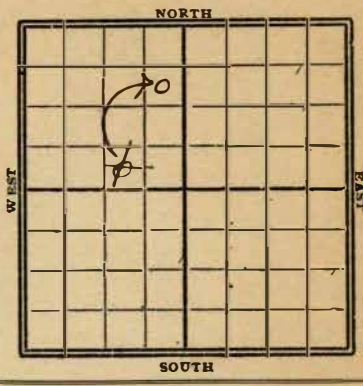

1929

Date	REPORT
1/2	Location
1/9	—
1/16	—
1/23	—
1/30	—
2/6	Eddy Rig
2/13	Rig
2/20	—
2/27	—
3/6	—
3/13	—
3/20	—
3/27	—
4/3	—
4/10	—
4/17	—
4/24	—
5/1	—
5/8	—
5/15	—
5/22	—
5/29	Spdg.

~~6/5 Spudding~~
6/5 - Drlg 715'
6/12 - " 1760'
6/19 - " 2221'
6/26 - sdy 6" - 2715'
7/2 Lon line 3102-12'
Pt 300 bbls -
running tubing
7/10 - Top line 2710-3015'
sand 3102-12'
T.D. 3112'
75 bbls oil
Comp.

Form 26—1M Bks.—9-28

Butler

K11 KANSAS

Map No. ..... Sec. 10 Twp. 27 R. 6

Well No. 4 Marshall

Rosenthal et al Company

..... Contractor

FIRST REPORTS

..... Ft. from N. Line

330 Ft. from S. Line

990 Ft. from E. Line

..... Ft. from W. Line

SECTION PLAT

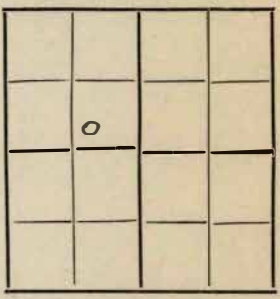

Location ✓

Rig up .....

Drilling and Remarks:

RECORD

Cased ..... in., ... ft.

Sand .....

Gas .....

Oil .....

Total Depth .....

PRODUCTION

1st 24 hrs. Nat. .....

1st 24 hrs. after shot .....

Gas ..... Cu. Ft.

Dry Hole .....

Abandoned .....

Date

JAN 2 1929

CHAS. L. SHERWOOD

..... 192.....

..... Scout

26—1M Bks.—9-26

Butler

Map No. KANSAS Sec. 10 Twp. 27 R. 6

Well No. 4 Marshall

Rosenthal et al Company

Contractor

CORRECTION

SECTION PLAT

990 Ft. from N. Line

Ft. from S. Line

330 Ft. from E. Line

Ft. from W. Line

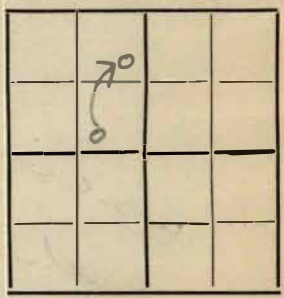

Location

Rig up Apdx.

Drilling and Remarks:

chg location

RECORD

Cased in., ft.

Sand

Gas

Oil

Total Depth

PRODUCTION

1st 24 hrs. Nat.

1st 24 hrs. after shot

Gas Cu. Ft.

Dry Hole

Abandoned

Date

JUN 5 1929

192

CHAS. L. SHERWOOD

Scout

Form 26—1M Bks.—9-28

Butler

KANSAS

Map No. ..... Sec. 10 Twp. 27 R. 6

Well No. 4 Marshall

Rosenthal Et al ..... Company

..... Contractor

COMPLETE

994 Ft. from N. Line

..... Ft. from S. Line

330 Ft. from E. Line

..... Ft. from W. Line

SECTION PLAT



Location .....

Rig up .....

Drilling and Remarks:

Dep 2710 3015

75 Bbls.

RECORD

Cased ..... in., ... ft.

Sand .....

Gas .....

Oil .....

Total Depth .....

PRODUCTION

1st 24 hrs. Nat....

1st 24 hrs. after s

Gas .....

Dry Hole .....

Abandoned .....

Date

7/10/29 192....

CHAS. L. SHER