Butler

Form 51—5M—9-28—27423

Map No. KANSAS Sec. 10 Twp. 27 R. 6E

Well No. 6- Marshall Farm

~~Dixie Oil~~ Company

Stanolind Oil + Gas

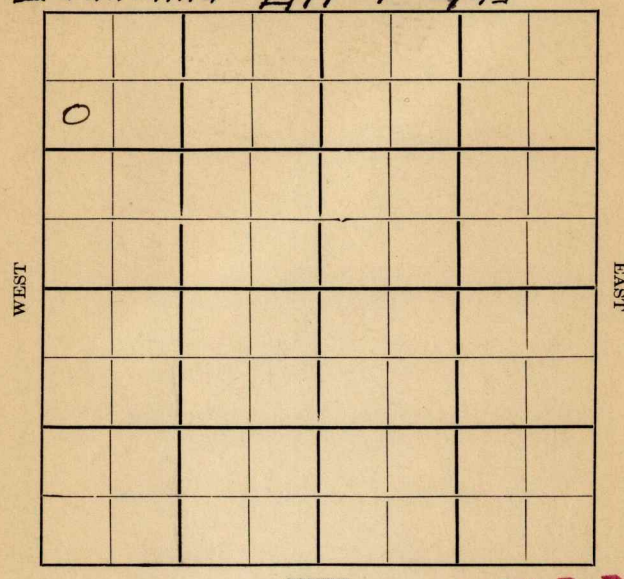

O.W.D.D

Location

Drilling Remarks

Rig Up

Drilling Remarks

RECORD

Cased ..... in. ..... ft.

Sand

Gas

Oil

Total Depth

PRODUCTION

1st 24 hrs. Nat.

1st 24 hrs. after shot

Gas. ..... cu. ft.

Dry Hole

Abandoned

Butler

Form 252A—5M—5-28—Mid-West

Map No. KANSAS Sec. 10 Twp. 27 R. 6

Well No. 6- Marshall Farm

~~Dixie Oil~~ Company

Standard Oil & Gas

990 Ft. from N. Line

Ft. from S. Line

Ft. from E. Line

330 Ft. from W. Line



1928

Date	REPORT
	O. W. D. D
12/19	Location
12/26	
1929	
1/2	Bldg Rig
1/9	
1/16	Rig
1/23	Spdg 300'
1/30	Drlg 925'
2/6	" 2000'
2/13	" 3000'
2/20	Top lime 2740'
	Drlg 3025'
2/27	Base lime 3047
	Top sand 3118-36'
	swab 30 bbls - shot
	66 qts - swab all water
3/6	
3/13	
3/20	
3/27	Swabbing 5 bbl oil & 20 water
4/3	sand 3118-36' - T.D.
	66 qts for 10 bbl oil & 15 water

OVER

O. W. D. D

1936
11/18--Old T. D. 3136

11/27--

12/3 Drlg. 3136'.
12/10 " "
12/17 Shut down.
12/24 T. D. 3173'. Water disposal well.
12/29 T. D. 3173'. Shut down.

1937
1/7 Sil. 3171'. T. D. 3207'. Water. Shut down.
1/14 Drlg. 3245a'.
1/21 Drlg. 3285'.
1/28 Drlg. 3300'.
2/4 S. D. 3387'.
2/11 " " "

2/17 Sil. 3171'.
T. D. 3387'.
Water disposal.
Will take 514 bbls water 4 hours.

ABANDONED

Form 26—1M Bks.—9-28

Butler

K11 KANSAS

Map No. ..... Sec. 10 Twp. 27 R. 6

Well No. 6 Marshall

Dixie Oil Co ..... Company

..... Contractor

FIRST REPORTS

990 Ft. from N. Line

..... Ft. from S. Line

..... Ft. from E. Line

330 Ft. from W. Line

SECTION PLAT



Location ✓

Rig up .....

Drilling and Remarks:

RECORD

Cased ..... in., ... ft.

Sand .....

Gas .....

Oil .....

Total Depth .....

PRODUCTION

1st 24 hrs. Nat. .....

1st 24 hrs. after shot .....

Gas ..... Cu. Ft.

Dry Hole .....

Abandoned .....

Date

DEC 19 1928

..... 192.....

CHAS. L. SHERWOOD

..... Scout

Form 26—1M Bks.—9-28

Butler

11

Map No. KANSAS Sec. 10 Twp. 27 R. 6

Well No. 6 Marshall

Dixie Oil Co Company

Contractor

COMPLETE

990 Ft. from N. Line

Ft. from S. Line

Ft. from E. Line

330 Ft. from W. Line

SECTION PLAT



Location

Rig up

Drilling and Remarks:

60 / 10 lbs Oil
10 " Water

RECORD

Cased 2 in., 2 ft.

Sand 2118- 3136

Gas

Oil

Total Depth 3136

PRODUCTION

1st 24 hrs. Nat.

1st 24 hrs. after shot

Gas Cu. Ft.

Dry Hole

Abandoned

Date

APR 3 1929

192

CHAS. L. SHERWOO

Scou

Form 26—1M Eks—2-29

Map No. 11 Sec. 10 Twp. 27 R. 6E

Well No. 6 Marshall

Standard Oil & G Company

Contractor

SECTION PLAT



990 Ft. from N. Line

_____ Ft. from S. Line

_____ Ft. from E. Line

330 Ft. from W. Line

FIRST REPORT

OWDO

Location _____

Rig up _____

Drilling and Remarks:

Old T.D 3136.

RECORD

Cased _____ in., _____ ft.

Sand _____

Gas _____

Oil _____

Total Depth _____

PRODUCTION

1st 24 hrs. Nat. _____

1st 24 hrs. after shot _____

Gas _____ Cu. Ft.

Dry Hole _____

Abandoned _____

Date

NOV 18 1936 19

S. J. LEWIS Scout

Form 26—1M Bks.—2-29 KANSAS

Butler

Map No. 11 Sec. 10 Twp. 27 R. 6E

Well No. 6 Marshall

Standlind O & G Company

Contractor

SECTION PLAT

0			



990 Ft. from N. Line

Ft. from S. Line

Ft. from E. Line

330 Ft. from W. Line

ABANDONED

ABANDONED

Location

Rig up

Drilling and Remarks:

Sil 3171
will take
5 14 & 8 h water
4 hrs

Water Disposal

RECORD

Cased in., ft.

Sand

Gas

Oil

Total Depth 3387

PRODUCTION

1st 24 hrs. Nat.

1st 24 hrs. after shot

Gas Cu. Ft.

Dry Hole

Abandoned

Date

FEB 17 1937 19

S. J. LEWIS Scout