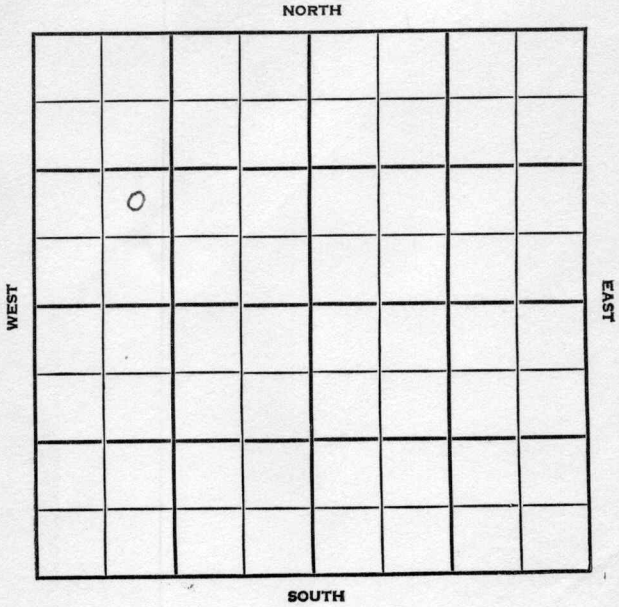


Section 23 Township 23 Range 13 E

Well No. #5 Bahr

Company Barnett & Hart



SEC. 23	TWP. 23	R. 13E
------------	------------	-----------

WELL NO.

#5 Bahr

FARM

COMPANY

Barnett & Hart

CONTRACTOR

H-C

N. Virgil

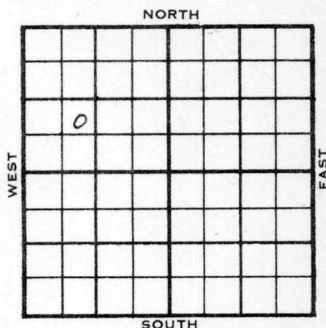
_____ Ft. from N. Line

_____ Ft. from S. Line

_____ Ft. from E. Line

_____ Ft. from W. Line

NE SW NW



1956

ELEVATION

1215 KB

REPORT

2-29

Comm. 2-23-56

8" @ 105

Drlg. 980

3-23

DST 2148-52 op 15 min, rec. 816' oil
720/10"

5½" @ 2165

CO to 2173

S/ 3 boph, 20% wtr.

Comp. 25 bood, 20% wtr.

Bart Zn 1638

Bart Sd 1658

M. 1745

K. sh 2033

V. 2146

A. 2164

TD 2173

COMPLETED

County Woodson Elev. _____
 Sec. 23 Twp. 23 Rge. 13E
 Company Barnett & Hart
 Farm Name Bahr No. 5

TOPS	DEPTH	LOG	DATUM
Anh.			
Tr.			
H.			
Dg.			
Bl.			
L.			
K.C.			
B.K.C.			
Ce.			
C.			
M.			
M.			
K.			
Mz.			
Mq.			
V.			
S.			
S.			
A.			
R.			
Pe.			
G.			
T.D.			

Loc. in Sec. NE SW NW


Geol. _____

Contr. H-C

Pool N. Virgil

0	FEB 29 1956
FIRST REPORT	

Date Comm. 2-23-56
8" @ 105 drlg. 980



Co.
Lse.
No.
Sec.
T.
R.

County Woodson Elev. 1215 KB
 Sec. 23 Twp. 23 Rge. 13E
 Company Barnett & Hart
 Farm Name Bahr No. 5

TOPS	DEPTH	LOG	DATUM	Loc. in Sec.
Anh.				NE SW NW
Tr.				
H. <u>Bart 2nd</u>	<u>1638</u>		<u>423</u>	
Tr. <u>" 2d</u>	<u>1658</u>		<u>443</u>	
Dg.				
B.L.				
L.				
K.C.				Geol. _____
B.K.C.				Contr. _____
Ce.				H-C
C.				
M.	<u>1745</u>		<u>530</u>	Pool
M.				N. Virgil
K. <u>sh</u>	<u>2033</u>		<u>818</u>	
Mz.				
Mq.				
V.	<u>2146</u>		<u>931</u>	
S.				
S.				
A.	<u>2164</u>		<u>949</u>	
R.				
PE.				
G.				
T.D.	<u>2173</u>			



Date Comm. 2-23-56 MAR 21 1956

8" @ 105 DST 2148-52 open 15 min.

rec. 816' oil 720/10" 5 1/2" @ 2165

C⁰ to 2173 S/ 3 boph 20% wtr.

Comp. 25 bopd 20% wtr.

Co.

Lse.

No.

Sec.

T.

R.