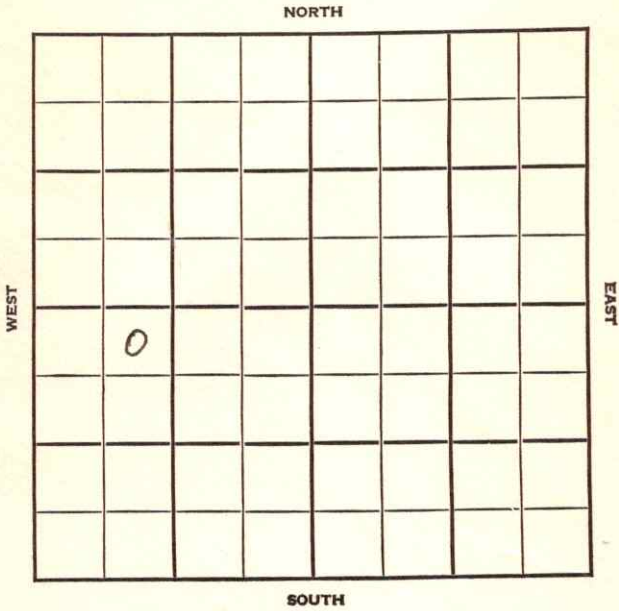


Section 21 Township 18 Range 10W

Well No. 1 Fiest

Company Anderson-Prichard



Rice

KANSAS

Sec. 21 Twp. 18 R. 10W

Well No. #1 Fiest Farm

Anderson-Prichard Company

Orth

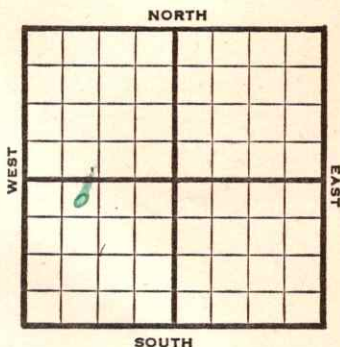
330 Ft. from N. Line

_____ Ft. from S. Line

_____ Ft. from E. Line

990 Ft. from W. Line

NE NW SW



1947

Elev. 1746 REPORT

12/23 Location

12/30 8" @ 283'
Drlg. 2190'

1948
1/7 **Lansing 2912'**
TD 3175'

1/14 **Lansing 2908' Corrected**
Arbuckle 3226'
5" @ 3230'
TD 3252'
Swb 1½ bbls oil PH

1/21 Acid 500

1/28 **Arb. 3226'**
5" @ 3230'
500 acid
Pump 100 Pot
41.7 Gr.
TD 3252'
Comp.

COMPLETED

Map No. _____ Sec. 21 Twp. 18 R. 10W

Well No. 1 Fiest

Anderson-Prichard Company

FIRST REPORT

Contractor

NE NW SW

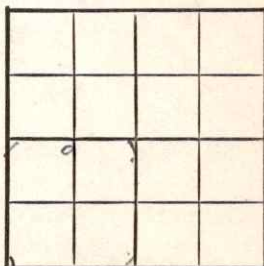
SECTION PLAT

330 Ft. from N. Line

_____ Ft. from S. Line

_____ Ft. from E. Line

990 Ft. from W. Line



Rice County

Location X

Rig up _____

Drilling and Remarks:

RECORD

Cased _____ in., _____ ft.

Sand _____

Gas _____

Oil _____

Total Depth _____

PRODUCTION

1st 24 hrs. Nat. _____

1st 24 hrs. after shot _____

Gas _____ Cu. Ft.

Dry Hole _____

Abandoned _____

Date

DEC 23 1947 19

S. J. LEWIS Scout

Map No. 55 Sec. 21 Twp. 18 R. 10W

Well No. 1 Fiest

Anderson-Prichard Company

COMPLETE Contractor

NE NW SW

E11746
SECTION PLAT

330 Ft. from N. Line

_____ Ft. from S. Line

_____ Ft. from E. Line

990 Ft. from W. Line

e			

Rice County

Location _____

Rig up _____

Drilling and Remarks:

*Cr 83226
5' @ 3230
500 acid
Pump 100 Pst*

4/2/48

RECORD

Cased _____ in., _____ ft.

Sand _____

Gas _____

Oil _____

Total Depth 3252

PRODUCTION

1st 24 hrs. Nat. _____

1st 24 hrs. after shot _____

Gas _____ Cu. Ft.

Dry Hole _____

Abandoned _____

Date

JAN 28 1948

19

S. J. LEWIS

Scout