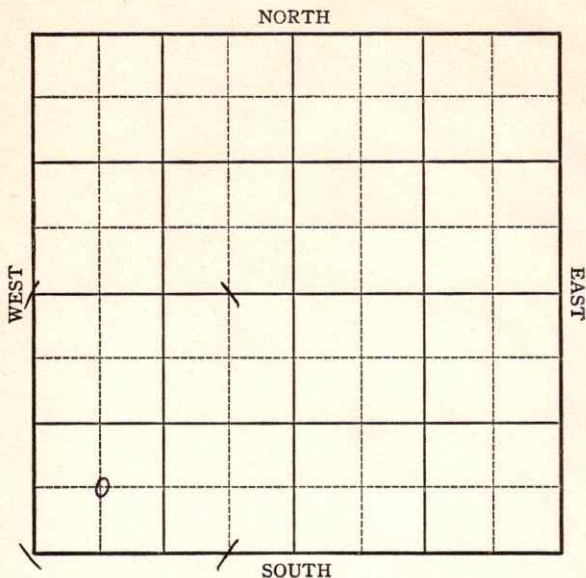


Section 15 Township 18 Range 10-W

Well No. #1 Schoenig

Company Transwestern etal.



**KANSAS**

Rice

Sec. 15 Twp. 18 R. 10-W

Well No. #1 Schoenig Farm

Transwestern etal. Company

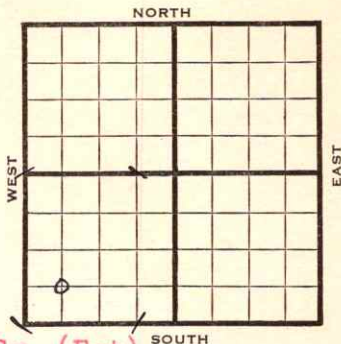
Heinx Pool

\_\_\_\_\_ Ft. from N. Line

660 Ft. from S. Line

\_\_\_\_\_ Ft. from E. Line

660 Ft. from W. Line



**1759 DF 1756 Gr. (Est)**

1942

REPORT

12/29 Location

1943  
1/6 "

1/13 Rotary

1/20 9" Casing set 203

Anhy 470  
Drlg. 1910'

1/27 Drlg! 2120'

2/3 Lans 2920  
Congl 3273  
T.D. 3279'

**ABANDONED**

Rice

KANSAS

Map No. 55 Sec. 15 Twp. 18 R. 10W

Well No. 1 Schoenig

Transwestern etal. Company

ABANDONED

Contractor

C SW SW

SECTION PLAT


\_\_\_\_\_ Ft. from N. Line

660 Ft. from S. Line

\_\_\_\_\_ Ft. from E. Line

660 Ft. from W. Line

HEINZ POOL

RECORD

Location \_\_\_\_\_

Cased \_\_\_\_\_ in., \_\_\_\_\_ ft.

Rig up \_\_\_\_\_

Sand \_\_\_\_\_

Drilling and Remarks:

Gas \_\_\_\_\_

Oil \_\_\_\_\_

Total Depth 3279

*Lians 2920  
Congl 3279*

PRODUCTION

1st 24 hrs. Nat. \_\_\_\_\_

1st 24 hrs. after shot \_\_\_\_\_

Gas \_\_\_\_\_ Cu. Ft.

Dry Hole \_\_\_\_\_

Abandoned \_\_\_\_\_

Date

FEB 3 1943 19

S. J. LEWIS Scout

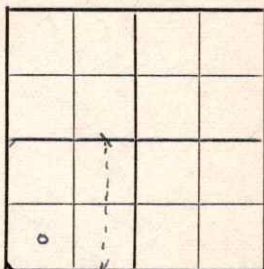
**KANSAS**

Rice

Map No. 53 Sec. 15 Twp. 18 R. 10WWell No. 1 SchoenigTranswestern etal. CompanyFIRST REPORT Contractor

C SW SW

## SECTION PLAT



\_\_\_\_\_ Ft. from N. Line

660 Ft. from S. Line

\_\_\_\_\_ Ft. from E. Line

660 Ft. from W. Line

HEINZ POOL

Location XXX

Rig up \_\_\_\_\_

Drilling and Remarks:

120 Acres

## RECORD

Cased \_\_\_\_\_ in., \_\_\_\_\_ ft.

Sand \_\_\_\_\_

Gas \_\_\_\_\_

Oil \_\_\_\_\_

Total Depth \_\_\_\_\_

## PRODUCTION

1st 24 hrs. Nat. \_\_\_\_\_

1st 24 hrs. after shot \_\_\_\_\_

Gas \_\_\_\_\_ Cu. Ft.

Dry Hole \_\_\_\_\_

Abandoned \_\_\_\_\_

Date

DEC 29 1942 19S. J. LEWIS Scout