

Section 12 Township 27 Range 6-E

Well No. #1 Dixon 50' North Dry hole

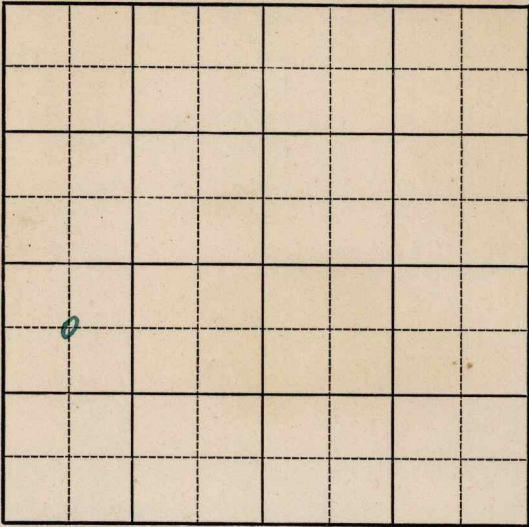
Company C. H. Bechin

Wildcat

NORTH

WEST

EAST



SOUTH

Sec. 12 Twp. 27 R. 6-E

Well No. #1 Dixon 50' North Dry hole Farm

C. H. Bechin Company

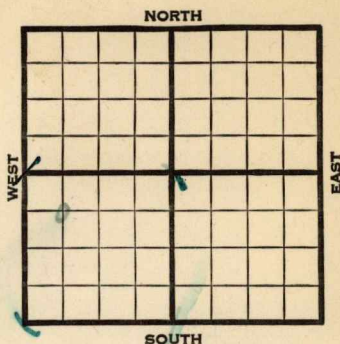
(Wildcat)

660 Ft. from N. Line

\_\_\_\_\_ Ft. from S. Line

\_\_\_\_\_ Ft. from E. Line

660 Ft. from W. Line



**Elev. 1380**

1942	REPORT
3/4	12" - 52' 10" - 660' 8" - 1498'
	S.D. 1700'
3/12	SD 1895'
3/19	"
3/26	"
4/2	<b>K.C. 2049'</b> 6" - 2065'
	TD 2161' SD.
4/8	" "
4/15	5" - 2142' WOC.
4/22	T.D. 2169'
4/29	1500 acid. Pump 66 oil in 8 hours.
5/6	" " " "
5/13	<b>K.C. 2049'</b>
	6" - 2065' 5" - 2142'
	T.D. 2169'
	1500 acid.
	Pump 40 oil & 8 water.
	35. Gravity
	<b>COMPLETED</b>

Butler

Map No. // Sec. 12 Twp. 27 R. 6E

Well No. 1 Dixon 50' north Dry Hole

C. H. Bechin Company

FIRST REPORT Contractor

C NW SW


SECTION PLAT

660 Ft. from N. Line

Ft. from S. Line

Ft. from E. Line

660 Ft. from W. Line



WILDCAT

Location

Rig up

Drilling and Remarks:

12" - 52'

10" - 660'

8" - 1498'

S.D. 1700'

RECORD

Cased in., ft.

Sand

Gas

Oil

Total Depth

PRODUCTION

1st 24 hrs. Nat.

1st 24 hrs. after shot

Gas Cu. Ft.

Dry Hole

Abandoned

Date

MAR 4 1942 19

S. J. LEWIS Scout

KANSAS

Butler

Map No. 11 Sec. 12 Twp. 27 R. 6E

Well No. 1 Dixon 50' north dry hole

C. H. Bechin Company

**COMPLETED** Contractor

C NW SW

SECTION PLAT

660 Ft. from N. Line

\_\_\_\_\_ Ft. from S. Line

\_\_\_\_\_ Ft. from E. Line

660 Ft. from W. Line

o			

WILDCAT

Location \_\_\_\_\_

Rig up \_\_\_\_\_

Drilling and Remarks:

*KC 2049*

*6" @ 2065*

*5" @ 2142*

*1500 @ acid*

*Pump 40 oil + 8 water*

*25-0 G*

RECORD

Cased \_\_\_\_\_ in., \_\_\_\_\_ ft.

Sand \_\_\_\_\_

Gas \_\_\_\_\_

Oil \_\_\_\_\_

Total Depth 2169

PRODUCTION

1st 24 hrs. Nat. \_\_\_\_\_

1st 24 hrs. after shot \_\_\_\_\_

Gas \_\_\_\_\_ Cu. Ft.

Dry Hole \_\_\_\_\_

Abandoned \_\_\_\_\_

Date

MAY 13 1942 19

S. J. LEWIS Scout