

Rice

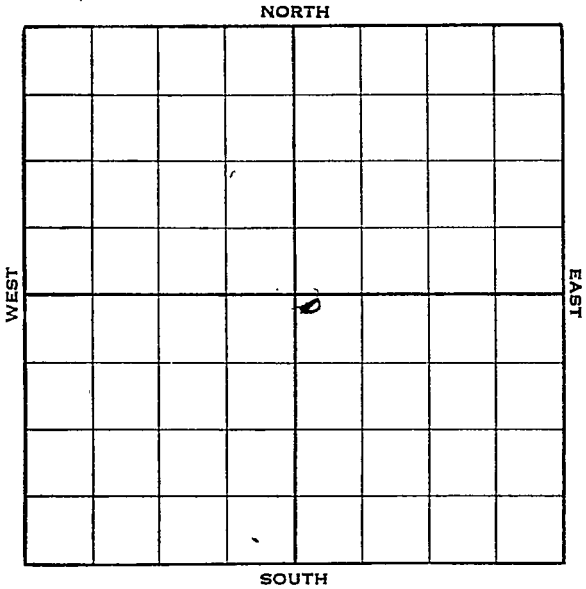
FORM 51 5M 2-38 TPCO.

KANSAS

Section 8 Township 18 Range 10-W

Well No. 1 Heinz

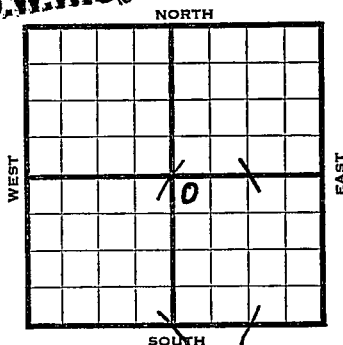
Company ~~C. L. Carlock et al~~
Huebner



Sec. 8 Twp. 18 R. 10-WWell No. #1 Heinz FarmC. L. Carlock et al CompanyHuebner**O.W.W.O.**330 Ft. from N. Line

Ft. from S. Line

Ft. from E. Line

330 Ft. from W. LineElev. 1762'

1938	REPORT
6/15	Mat'ls.
6/24	B.R.R.
7/1	Anhy 470'?
	10" - 224' Drlg. 1250'
7/8	Lans. 2925'. Cored 3009-19, Recovered 2' lime porous & saturated.
7/15	7" - 2998'. RUST.
7/20	Drilled plugs Filled up 1000' oil Swab 50 bbls. oil 24 hours Gravity 42.8 at 72 Will acidize (Tel)
7/22	Drlg. plug. 1000' oil. Swab 50 oil in 24 hrs. Acidizing.
7/23	Acidized 5000 gallons Flowed 205 bbls. 1st 4 hrs. and flowed 186 bbls. 2nd 4 hours 24 hour potential 1118 bbls. (Tel)
	OVER

1938

7/27 7" @ 2998' ..
Lans. 2925'
T. D. 3019'
5000 acid.
Flowed 205 bbls. 4 hrs. & 186
bbls. 4 hrs.
Potential 1118 bbls.

COMPLETED . **O.W.W.O.**

1950

Elev. 1762'

2/8 Topeka 2538' Lans. 2525'
7" @ 2999'
OTD 3019'
Completed for 1118 BOPD
Drlg. 3180'

3/22

Topeka 2538'
Lans 2525'
7"@ 2999'
Arb. 3230-40 TD
TD 3240'
5" Liner @ 3234'
8 BOPH
Comp 60 BOPD
Comp

COMPLETED

Rice KANSAS

Map No. 55 Sec. 8 Twp. 18 R. 10WWell No. 1 HeinzC. L. Carlock etal Company

Contractor

FIRST REPORT

NW SE

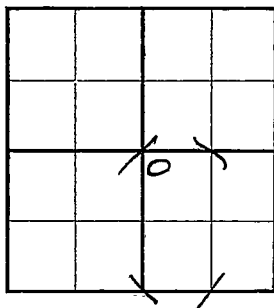
330 Ft. from N. Line

_____ Ft. from S. Line

_____ Ft. from E. Line

330 Ft. from W. Line

SECTION PLAT



Location _____

Rig up _____

Drilling and Remarks:

Matl.

RECORD

Cased _____ in., _____ ft.

Sand _____

Gas _____

Oil _____

Total Depth _____

PRODUCTION

1st 24 hrs. Nat. _____

1st 24 hrs. after shot _____

Gas _____ Cu. Ft.

Dry Hole _____

Abandoned _____

Date

JUN 15 1938

19

H. D. Hatfield Scout

Map No. 55 Sec. 8 Twp. 18 R. 10WWell No. 1 HeinzC. L. Carlock etal Company

Contractor

COMPLETED

NW SE

330 Ft. from N. Line

_____ Ft. from S. Line

_____ Ft. from E. Line

330 Ft. from W. Line

SECTION PLAT

		0	

Location _____

Rig up _____

Drilling and Remarks:

5000 Acid
 Flowed
 $20\frac{5}{4} \times 18\frac{6}{4}$
 POT 1118

RECORD

Cased 7 in., 2998 ft.Sand LENS 2925

Gas _____

Oil _____

Total Depth 3009

PRODUCTION

1st 24 hrs. Nat. _____

1st 24 hrs. after shot _____

Gas _____ Cu. Ft.

Dry Hole _____

Abandoned _____

Date

JUL 27 1938

19

H. D. Hatfield Scout

Map No. _____ Sec. ^{Kansas} 8 Twp. 18 R. 10W

Well No. 1 Heinz

Huebner Company

Was Carlock Contractor

NW NW SE

E1. 1762
SECTION PLAT


O.W.W.O.

330 Ft. from N. Line

_____ Ft. from S. Line

_____ Ft. from E. Line

330 Ft. from W. Line



Rice County

Location _____

Rig up _____

Drilling and Remarks:

Topeka 2538

Lans. 2525

7" @ 2999

OTD 3019

Completed for

1118 BOPD

drlg. 3180

RECORD

Cased _____ in., _____ ft.

Sand _____

Gas _____

Oil _____

Total Depth _____

PRODUCTION

1st 24 hrs. Nat. _____

1st 24 hrs. after shot _____

Gas _____ Cu. Ft.

Dry Hole _____

Abandoned _____

Date

FEB 8 1950 19

J. E. TYRA Scout

Map No. _____ Sec. 8 Twp. 18 R. 10WWell No. 1 HeinzHuebner Company

Contractor

NW NW SE

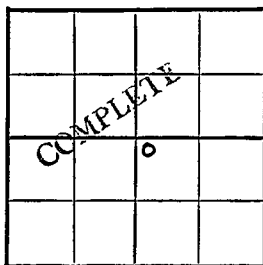
E. 1762

SECTION PLAT

330 Ft. from N. Line

_____ Ft. from S. Line

_____ Ft. from E. Line

330 Ft. from W. Line

Rice County

Location _____

Rig up _____

Drilling and Remarks:

Dopeka 2538
Lane. 2525
7" @ 2999
arb 3230 - 40 T.D
5" liner c 3234
8 bopph
Comp. 60 bopph

RECORD

Cased _____ in., _____ ft.

Sand _____

Gas _____

Oil _____

Total Depth _____

PRODUCTION

1st 24 hrs. Nat. _____

1st 24 hrs. after shot _____

Gas _____ Cu. Ft.

Dry Hole _____

Abandoned _____

Date

MAR 22 1950 19

J. E. TYRA Scout