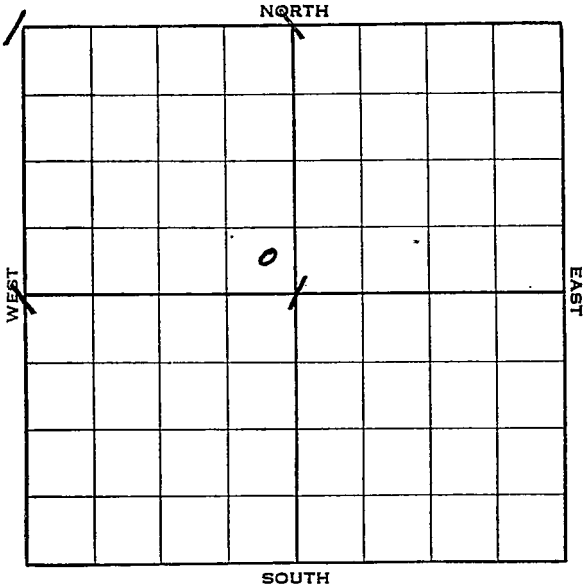


Section 8 Township 18 Range 10W

Well No. #1 Radenberg.

Company Sinclair-Prairie



KANSAS

Rice

Sec. 8 Twp. 18 R. 10-W

Well No. #1 Radenberg Farm

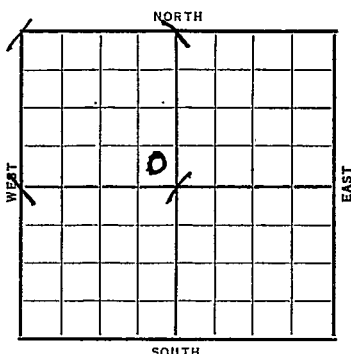
Sinclair-Prairie Company

_____ Ft. from N. Line

330 Ft. from S. Line

330 Ft. from E. Line

_____ Ft. from W. Line



Elev. 1769

Date	REPORT
1938	
8/3	B. R. R.
8/12	" "
8/19	13" - 159' . . Dlg. 1500'.
8/26	Lans. 2932' . T.D. 3027' . S. O.
	8" - 3007' . RUST.
9/2	T. D. 3032' . 800' water 2 hrs.
	R U R to drill to arbuckle.
9/7	Arb. 3292' .
	T. D. 3305' .
	ABANDONED

Rice

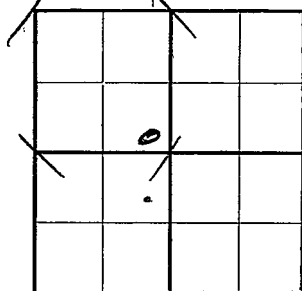
KANSAS

Map No. 53 Sec. 8 Twp. 18 R. 10WWell No. 1 RadenbergSinclair Prairie Company

Contractor

FIRST REPORT
SE NW

SECTION PLAT



_____ Ft. from N. Line

330 Ft. from S. Line330 Ft. from E. Line

_____ Ft. from W. Line

Location _____

Rig up _____

Drilling and Remarks:

BRR

RECORD

Cased _____ in., _____ ft.

Sand _____

Gas _____

Oil _____

Total Depth _____

PRODUCTION

1st 24 hrs. Nat. _____

1st 24 hrs. after shot _____

Gas _____ Cu. Ft.

Dry Hole _____

Abandoned _____

Date

AUG 3 - 1938₁₉H. D. Hatfield

Scout

Rice

Map No. 55 Sec. 8 Twp. 18 R. 10W

Well No. 1 Radenberg

Sinclair Prairie Company

Contractor

ABANDONED

SE NW

SECTION PLAT

		0	

_____ Ft. from N. Line

330 Ft. from S. Line

330 Ft. from E. Line

_____ Ft. from W. Line

Location _____

Rig up _____

Drilling and Remarks:

ORA

RECORD

Cased _____ in., _____ ft.
Artificial Sand _____ 3292

Gas _____

Oil _____

Total Depth 3305

PRODUCTION

1st 24 hrs. Nat. _____

1st 24 hrs. after shot _____

Gas _____ Cu. Ft.

Dry Hole _____

Abandoned _____

Date

SEP 7 - 1938

19

ORVAL MANNSCHRECK

Scout