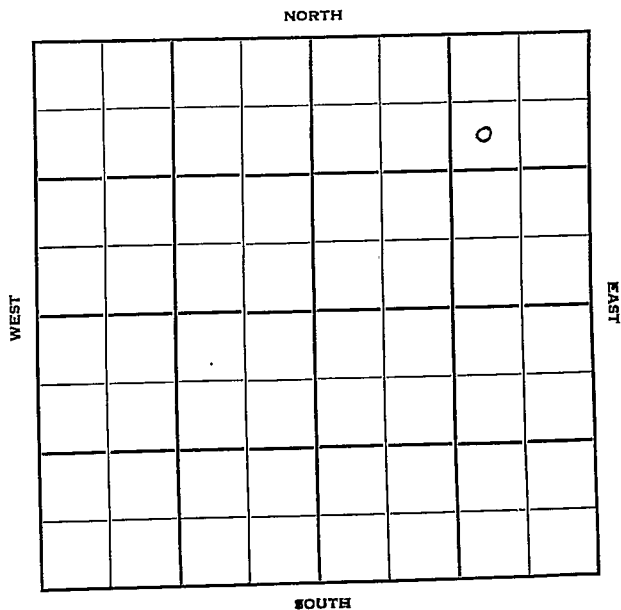


Section 8 Township 18 Range 10-W

Well No. #2 Habiger

Company Atlantic Etal



Sec. 8 Twp. 18 R. 10-W

Well No. #2 Habiger Farm

Atlantic et al Company

Harms & Knight Contractor

Heinz

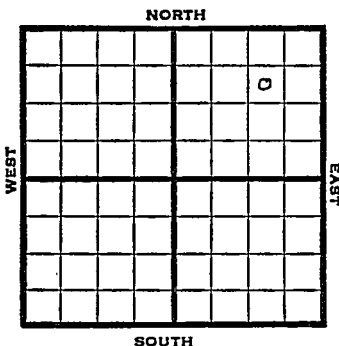
990 Ft. from N. Line

_____ Ft. from S. Line

990 Ft. from E. Line

_____ Ft. from W. Line

SW NE NE



1950

Elev 1760

REPORT

7/19

MIM

9/6

8 5/8" @ 250

Br line 2904

Cong 3213

5" @ 3232

TD 3245 500 A S/1 boph DD 3347

S/3 1/2 boph Comp 35 bopd 6% wtr

Completed

Lans 2920

Arb 3229-35

COMPLETED

Kansas

Map No. _____ Sec. 8 Twp. 18 R. 10W

Well No. 2 Habiger

_____ Atlantic etal. _____ Company

_____ Harms & Knight _____ Contractor

SW NE NE


SECTION PLAT

990 Ft. from N. Line

_____ Ft. from S. Line

990 Ft. from E. Line

_____ Ft. from W. Line



Rice County

Location _____

Rig up _____

Drilling and Remarks:

M I M

RECORD

Cased _____ in., _____ ft.

Sand _____

Gas _____

Oil _____

Total Depth _____

PRODUCTION

1st 24 hrs. Nat. _____

1st 24 hrs. after shot _____

Gas _____ Cu. Ft.

Dry Hole _____

Abandoned _____

Date

JUL 19 1950

19

J. E. TYRA

Scout

