


Map No. \_\_\_\_\_ Sec. 21 Twp. 23 R. 13

Well No. # 7 Gibling Farm \_\_\_\_\_  
Atlantic Pet Company

NORTH



Location \_\_\_\_\_

Rig Up \_\_\_\_\_

Drilling Remarks:

Drilling Remarks:

\_\_\_\_\_

\_\_\_\_\_

\_\_\_\_\_

\_\_\_\_\_

\_\_\_\_\_

\_\_\_\_\_

\_\_\_\_\_

\_\_\_\_\_

\_\_\_\_\_

\_\_\_\_\_

\_\_\_\_\_

\_\_\_\_\_

\_\_\_\_\_

\_\_\_\_\_

\_\_\_\_\_

\_\_\_\_\_

\_\_\_\_\_

\_\_\_\_\_

\_\_\_\_\_

\_\_\_\_\_

RECORD

PRODUCTION

Cased \_\_\_\_\_ in. \_\_\_\_\_ ft.

1st 24 hrs. Nat. \_\_\_\_\_

Sand \_\_\_\_\_

1st 24 hrs. after shot \_\_\_\_\_

Gas \_\_\_\_\_

Gas \_\_\_\_\_ cu. ft.

Oil \_\_\_\_\_

Dry Hole \_\_\_\_\_

Total Depth \_\_\_\_\_

Abandoned \_\_\_\_\_

Map No. \_\_\_\_\_ Sec. 21 Twp. 23 R. 13

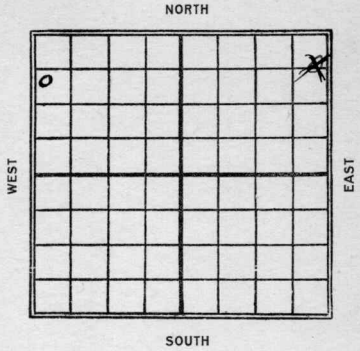
Well No. # 7 Griblin Farm \_\_\_\_\_  
Atlantic Pet Company

735 Ft. from N. Line

\_\_\_\_\_ Ft. from S. Line

~~200~~ Ft. from E. Line

200' Ft. from W. Line



Date	REPORT
1922	
3/20	<i>Rig</i>
7/16	Trp. L. 1695
	shot 1709-22 J.D. 1727
	60/15

Map No. \_\_\_\_\_ Sec. 21 Twp. 23 R. 13

Well No. # 7 Giblin Farm

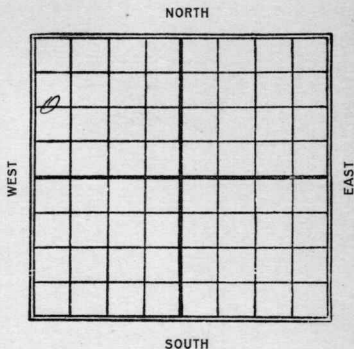
Atlantic Company

1320 Ft. from N. Line

\_\_\_\_\_ Ft. from S. Line

\_\_\_\_\_ Ft. from E. Line

200 Ft. from W. Line



Date	REPORT
1922	
5/21	Spud dino
7/15	Top L 1695 TD 1727
	Shot 60 gts from 1709-20
	15 Bbls

Kansas

Map No. K17 Sec. 21 Twp. 23 R. 13

Well No. 7 Gribbin

A Hunt's Pet Company

Contractor

SECTION PLAT

735 Ft. from N. Line  
Ft. from S. Line  
200 Ft. from E. Line  
200 Ft. from W. Line

o			*

Location -----  
Rig up -----  
Drilling and Remarks:  
Rig,

RECORD

Cased ----- in., ----- ft.  
Sand -----  
Gas -----  
Oil -----  
Total Depth -----

PRODUCTION

1st 24 hrs. Nat. -----  
1st 24 hrs. after shot -----  
Gas ----- Cu. Ft.  
Dry Hole -----  
Abandoned -----

Date  
MAR 20 1922  
MAR 1 20 1922

M. A. BENEAR

191 ----- Scout

Please check this location. Should this be in NW  $\frac{1}{4}$ ?

SIXTEEN PLAT


RECORD

Card  
Sand  
Gas  
Oil  
Total Depth

PRODUCTION

Returned  
Cards *S Jm*  
Tracing *Jm*  
J. S. C. map *P*  
Frantz map *Jm*  
Moody map  
Frantz plat book  
Moody plat book

Map No. 17 Kans Sec. 21 Twp. 23 R. 13

Well No. 7 Griffin

Atlantic Company

Contractor

**FIRST REPORT**

**SECTION PLAT**

1320 Ft. from N. Line

\_\_\_\_\_ Ft. from S. Line

\_\_\_\_\_ Ft. from E. Line

200 Ft. from W. Line


Location \_\_\_\_\_

Rig up \_\_\_\_\_

Drilling and Remarks:

*Spudding*

**RECORD**

Cased \_\_\_\_\_ in., \_\_\_\_\_ ft.

Sand \_\_\_\_\_

Gas \_\_\_\_\_

Oil \_\_\_\_\_

Total Depth \_\_\_\_\_

**PRODUCTION**

1st 24 hrs. Nat. \_\_\_\_\_

1st 24 hrs. after shot \_\_\_\_\_

Gas \_\_\_\_\_ Cu. Ft.

Dry Hole \_\_\_\_\_

Abandoned \_\_\_\_\_

Date

MAY 21 1922

191

**M. A. BENEAR**

Scout

Map No. Map 17 21 Sec. 21 Twp. 23 R. 13

Well No. 7 Sullivan

Atlantic Company

Contractor

COMPLETED SECTION PLAT

1120 Ft. from N. Line

----- Ft. from S. Line

----- Ft. from E. Line

200 Ft. from W. Line

0			

Location -----

Rig up -----

Drilling and Remarks:

Depth, 1695  
T.D., 1727  
shot, 60 gals  
from 1709-20  
15 lbs,

RECORD

Cased ----- in., ----- ft.

Sand -----

Gas -----

Oil -----

Total Depth -----

PRODUCTION

1st 24 hrs. Nat. -----

1st 24 hrs. after shot -----

Gas ----- Cu. Ft.

Dry Hole -----

Abandoned -----

Date

JUL 15 1922

M. A. BENEAR

----- 191 -----

Scout

Map No. 17 Kans Sec. 21 Twp. 23 R. 13

Well No. 7 Gribbin

Atlantic Tel. Company

Contractor

**COMPLETED SECTION PLAT**

1300'  
~~735'~~  
Ft. from N. Line

----- Ft. from S. Line

----- Ft. from E. Line

200'  
Ft. from W. Line

0			

Location -----

Rig up -----

Drilling and Remarks:

Tap. 2.1695  
Pay. 1709-1722  
J.D. 1727  
60/15

**RECORD**

Cased ----- in., ----- ft.

Sand -----

Gas -----

Oil -----

Total Depth -----

**PRODUCTION**

1st 24 hrs. Nat. -----

1st 24 hrs. after shot -----

Gas ----- Cu. Ft.

Dry Hole -----

Abandoned -----

Date

M.A.B.  
192

7/23/24  
Scout