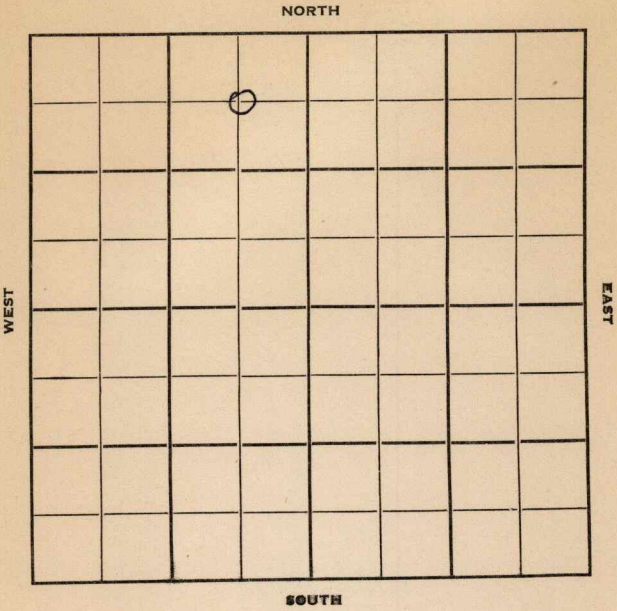


Section 16 Township 27 Range 6E

Well No. #2 Seglem

Company Dunn & Strait & CRA



Sec. 16 Twp. 27 R. 6-E

Well No. #2 Seglem Farm

Dunn & Strait and CRA Company

Dunn & Strait Contractor

Miscellaneous

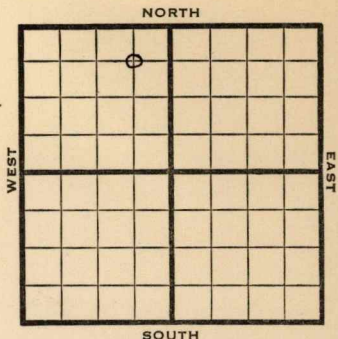
660 Ft. from N. Line

\_\_\_\_\_ Ft. from S. Line

660 Ft. from E. Line

\_\_\_\_\_ Ft. from W. Line

C NE NW



1950

Elev 1390

REPORT

8/30 set surface

10/18 8" @ 80

KC 2105

Miss 2739

Misner 3123

Viola 3124

TD 3127

5" @ 3102

B/1½ bailers oil

Comp 25 bopd

Completed

COMPLETED

County Butler State Kansas

Sec. 16 (Blk. 27 (Sur. 6E Map No.         )  
(Twp.) (Rge.)

Operator Dunn & Strait and CRA

Well No. 2 Farm Seglem

Elev.          Location C NE NW


FIRST REPORT

660 Ft. From N Line NW

660 Ft. From E Line Quarter

1st. Report AUG 3<sup>rd</sup> 1950

Completion         

Remarks         

Spudding Date         

Drlg. Data          Miscellaneous

set surface

J. E. TYRA


County Butler State Kansas

Sec. 16 (Blk. 27) (Sur. 6E) Map No. 27

Operator Dunn & Strait and CRA

Well No. 2 Farm Seglem

Elev. 1390 Location C NE NW



660 Ft. From N Line NW

660 Ft. From E Line Quarter

1st. Report

Completion OCT 18 1950

Remarks

Dunn & Strait - Contr.

Spudding Date

Drlg. Data Oil well TD 3127

8" @ 80 KC 2105 Miss. 2739 Misener 3123

Viola 3124 TD 3127 5" @ 3102

B/ 1 1/2 bailers oil Comp. 25 bopd