

8/18/54

Section 4 Township 13 Range 16W

Well No. ~~#4~~ #1 Froelich

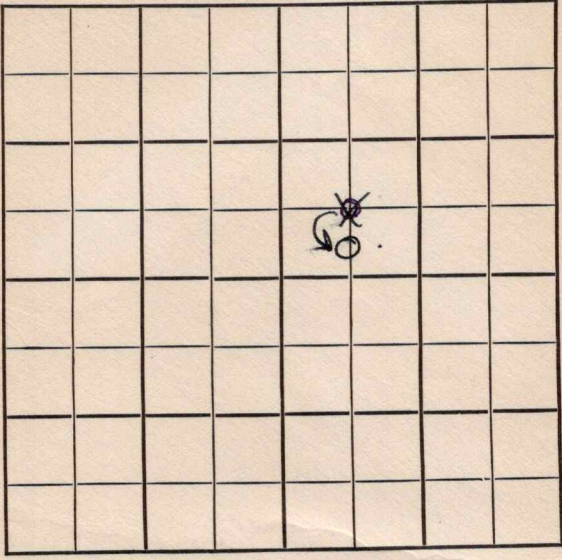
Company ~~G. G. Kissenger~~ Keystone Pet. Kramer & Dodge  
Carver & Dodge

NORTH

WEST

EAST

SOUTH



O.W.W.O.

O.W.D.D. ✓

Sec. 4 Twp. 13 R. 16W

Well No. #1 #4 Froelich Farm  
~~Keystone Pot.~~ CARVER + Dodge  
G. C. Kissenger ~~KRAMER + Dodge~~ Company

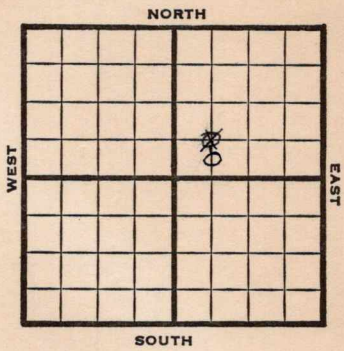
Emmeran

         Ft. from N. Line

330  
~~660~~ Ft. from S. Line

         Ft. from E. Line

660 Ft. from W. Line



~~CSW NE~~ CSL SW NE

1948 **El 1998'** REPORT

6/1 8" @ 141'  
Drlg. 843'

6/9 **Lansing 3203'**  
TD 3045  
5" @ 3248'  
RUST

6/16 "

6/23 Plug 3240-34' shots 3224-33 HFW  
Squeeze

6/29 TD 3250'  
300' fluid  
65% water

7/8 "

7/14 1000 acid 400' fluid  
65% water.

7/21 "

7/28 **Lansing 3203'**

8/4 "

8/11 "

8/18 "

8/25 **Lansing 3203'**  
5" @ 3243'  
TD 3250'  
1000 acid  
Pump 250 oil Pot  
24° Gr.  
Comp

**COMPLETED**

**OVER**

739735

739750

O.W.W.O.

1951  
3/28

5" @ 3250' CO to 3279'

4/4

5" @ 3250 CO to 3279'

Comp. 30 BOPD

COMPLETED

O.W.D.D

1954  
8/18

Lans 3203'

5" @ 3203'

OTD 3279'

DD 3384' 30 bo 30% wtr.

DD 3415'

4" liner

S/133 bo 5 bw 24 hrs., tstg.

10/27

Oil Well

TD 3422'

Lans 3203'

5" @ 3203'

OTD 3279'

DD 3384'

30 bo 30% wtr.

DD 3415'

4" liner

S/133 bo 5 bw 24 hrs.

DD 3419'

DD 3422'

4" liner @ 3419'

B KC 3405'

16/3394-99, 32/3374-84, 19/3346-52,

3 go 4 gwph, 3000A

S/18 bo 7 bw 10 hrs.

P/10 bo 12 hrs.

P/93 bo 24 hrs.

P/82 bo 24 hrs.

Comp. 83 bopd 5% wtr.

COMPLETED

Map No. \_\_\_\_\_ Sec. 4 Twp. 13 R. 16W

Well No. 4 Froelich

C. G. Kissanger Company

FIRST REPORT Contractor

C SW NE

SECTION PLAT

		o	

\_\_\_\_\_ Ft. from N. Line

660 Ft. from S. Line

\_\_\_\_\_ Ft. from E. Line

660 Ft. from W. Line

Ellis County

Location \_\_\_\_\_

Rig up \_\_\_\_\_

Drilling and Remarks:

8" @ 141

drlg. 843

RECORD

Cased \_\_\_\_\_ in., \_\_\_\_\_ ft.

Sand \_\_\_\_\_

Gas \_\_\_\_\_

Oil \_\_\_\_\_

Total Depth \_\_\_\_\_

PRODUCTION

1st 24 hrs. Nat. \_\_\_\_\_

1st 24 hrs. after shot \_\_\_\_\_

Gas \_\_\_\_\_ Cu. Ft.

Dry Hole \_\_\_\_\_

Abandoned \_\_\_\_\_

Date

JUN 1 1948

19

S. J. LEWIS

Scout

Map No. 71 Sec. 4 Twp. 13 R. 16W

Well No. 4 Floelich

C. G. Kissenger Company  
**CORRECTION** Contractor

C S L SW NE

SECTION PLAT

         Ft. from N. Line  
330 Ft. from S. Line  
         Ft. from E. Line  
660 Ft. from W. Line


Ellis County

Location                                   
Rig up                                   
Drilling and Remarks:

Reported  
C SW NE

RECORD

Cased          in.,          ft.  
Sand                                   
Gas                                   
Oil                                   
Total Depth                                 

PRODUCTION

1st 24 hrs. Nat.                                   
1st 24 hrs. after shot                                   
Gas                                  Cu. Ft.  
Dry Hole                                   
Abandoned                                 

Date  
JUN 9 1948 19        

S. J. LEWIS Scout

Ellis County Kansas State

Map No. 71 Sec. 4 Twp. 13 R. 16W

Well No. 4 Froelich

C. G. Kissenger Company

COMPLETE Contractor  
C S L SW NE E 1, 1948


SECTION PLAT

         Ft. from N. Line

330 Ft. from S. Line

         Ft. from E. Line

660 Ft. from W. Line



Emmeran Pool

Remarks:

*Lans 3203*  
*5" 38243*  
*W D 32050*  
*10000 acid*  
*Pump 250 oil 1st*  
*24-2*

Misc. Small Maps  
 Cards  
 Tracing  
 France Map  
 Scarborough  
 Field Map

Date  
AUG 25 1948

Scout S. J. LEWIS



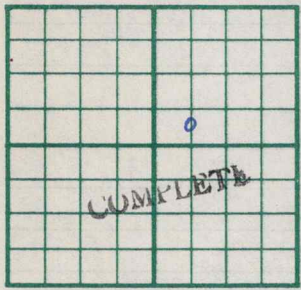
County Ellis State Kansas

Sec. 4 (<sup>Blk.</sup>    ) (<sup>Twp.</sup>13) (<sup>Sur.</sup>16W) (<sup>Rge.</sup>    ) Map No.     

Operator Keystone Pet.

Well No. 1 Farm Froelich

Elev. 1998 Location C S L SW NE



330 Ft. From S Line NE

660 Ft. From W Line Quarter

Ist. Report

Completion APR 4 1951

Remarks OWWO

Spudding Date

Drig. Data

5" @ 3240 CO to 3279 Comp. 30 bopd



KANSAS

Map No. \_\_\_\_\_ Sec. 4 Twp. 13 R. 16W

Well No. 1 Froelich

Carver & Dodge Company

CORRECTION Contractor

C S  $\frac{1}{2}$  SW NE


SECTION PLAT

\_\_\_\_\_ Ft. from N. Line

330 Ft. from S. Line

\_\_\_\_\_ Ft. from E. Line

660 Ft. from W. Line



Ellis County

Location \_\_\_\_\_

Rig up \_\_\_\_\_

Drilling and Remarks:

Reported  
Kramer & Dodge

RECORD

Cased \_\_\_\_\_ in., \_\_\_\_\_ ft.

Sand \_\_\_\_\_

Gas \_\_\_\_\_

Oil \_\_\_\_\_

Total Depth \_\_\_\_\_

PRODUCTION

1st 24 hrs. Nat. \_\_\_\_\_

1st 24 hrs. after shot \_\_\_\_\_

Gas \_\_\_\_\_ Cu. Ft.

Dry Hole \_\_\_\_\_

Abandoned \_\_\_\_\_

Date

FABEN GILSTRAP

SEP 1 1954 19

Scout

