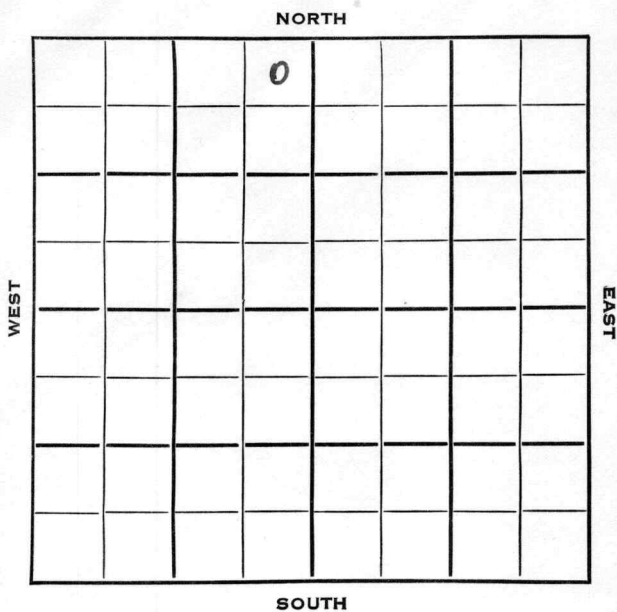


Section 21 Township 23 Range 13 E

Well No. # 14 Piatt

Company Armstrong



Greenwood

21

23

13E

Sec. _____ Twp. _____ R. _____

#14 Piatt

Well No. _____ Farm _____

Armstrong

Company _____

Armstrong

Contractor _____

N. Virgil Pool

330

Ft. from N. Line

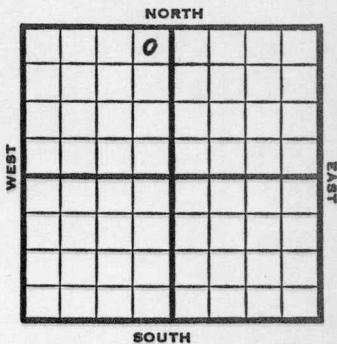
Ft. from S. Line

330

Ft. from E. Line

Ft. from W. Line

NE NE NW



1953

Elev. - REPORT

7/1

Spud 6-29-53

10/7

Spud 6-29-53

Abd. Location

ABANDONED

County **Greenwood** State **Kansas**

Sec. **21** (Blk. Twp.) **23** (Sur. Rge.) **13E** Map No.

Operator **Armstrong**

Well No. **14** Farm **Piatt**

Elev. Location **NE NE NW**

		0			

330 Ft. From **N** Line **NW**

330 Ft. From **E** Line **Quarter**

1st. Report **JUL 1 1953**

Completion

Remarks

Armstrong - Contr.

Spudding Date **6-29-53**

Drlg. Data **N. Virgil Pool**


County Greenwood State Kansas

Sec. 21 (Blk. Twp.) 23 (Sur. Rge.) 13E Map No.

Operator Armstrong

Well No. 14 Farm Piatt

Elev. Location NE NE NW



330 Ft. From N Line NW

330 Ft. From E Line Quarter

1st. Report OCT 7 1953

Completion

Remarks N. Virgil Pool

Armstrong - Contr.

Spudding Date 6-29-53

Drlg. Data

Abd. location