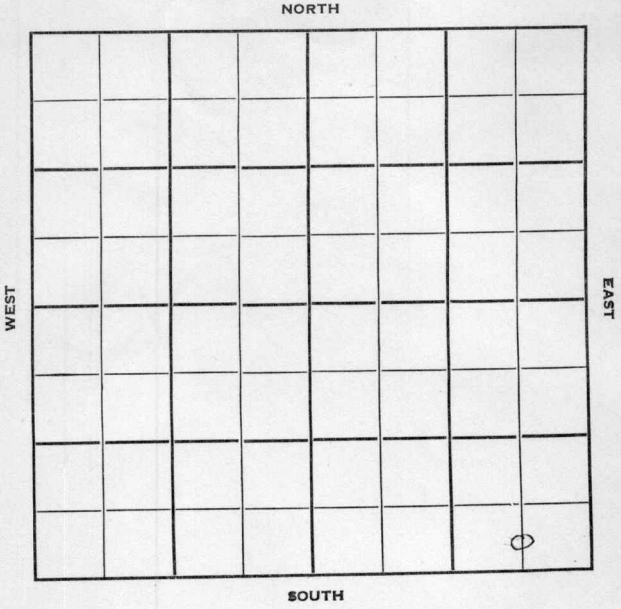


Section 22 Township 23 Range 13E

Well No. #1 Dehlinger

Company R. E. French



Sec. 22 Twp. 23 R. 13E ✓

Well No. #1 Dehlinger Farm

R. E. French Company

Contractor

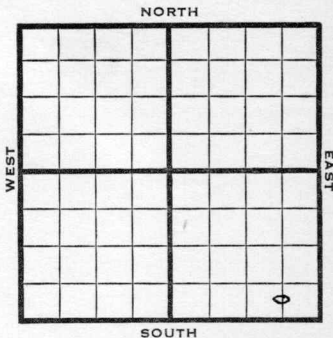
Ft. from N. Line

330' Ft. from S. Line

660' Ft. from E. Line

Ft. from W. Line

C S L SE SE



1950

REPORT

4/19

10" @ 26'

Drlg. 900'

5/10

TD 1746'

10" @ 26'

Miss 1721'

5" @ 1721'

TD 1746'

Filled up 150 of Oil in 8 hrs.

Est P 8 BOPD

Comp

COMPLETED

Kansas

Map No. _____ Sec. 22 Twp. 23 R. 13E

Well No. 1 Dehlinger

R. E. French Company

Contractor

C S L SE SE


SECTION PLAT

_____ Ft. from N. Line

330 Ft. from S. Line

660 Ft. from E. Line

_____ Ft. from W. Line



Greenwood County

Location _____

Rig up _____

Drilling and Remarks:

10" @ 26

drlg. 900

RECORD

Cased _____ in., _____ ft.

Sand _____

Gas _____

Oil _____

Total Depth _____

PRODUCTION

1st 24 hrs. Nat. _____

1st 24 hrs. after shot _____

Gas _____ Cu. Ft.

Dry Hole _____

Abandoned _____

Date

APR 19 1950 19

J. E. TYRA Scout

Kansas

Map No. _____ Sec. 22 Twp. 23 R. 13E

Well No. 1 Dehlinger

R. E. French Company

Contractor

C S L S E S E

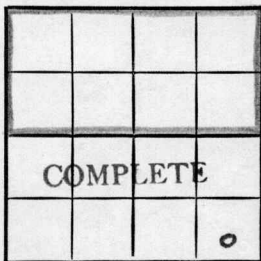
SECTION PLAT

_____ Ft. from N. Line

330 Ft. from S. Line

660 Ft. from E. Line

_____ Ft. from W. Line



Greenwood

Location _____

Rig up _____

Drilling and Remarks:

10" @ 26
7 min 1721
5" @ 1721
T.D. 1746
Filled up 150 gal
in 8 hrs.
est P 8 BOPD

RECORD

Cased _____ in., _____ ft.

Sand _____

Gas _____

Oil _____

Total Depth 1746

PRODUCTION

1st 24 hrs. Nat. _____

1st 24 hrs. after shot _____

Gas _____ Cu. Ft.

Dry Hole _____

Abandoned _____

Date

MAY 10 1950

19

J. E. TYRA Scout