


Section 14 Township 13 Range 16W

Well No. #1 Dortmund

Company Mid-States



Sec. 14 Twp. 13 R. 16W

Well No. #1 Dortmund Farm

Mid-States Company

Barnett Drlg. Contractor

Wildcat

Ft. from N. Line

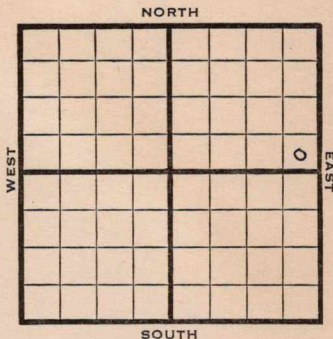
330'

Ft. from S. Line

330'

Ft. from E. Line

Ft. from W. Line



SE SE NE

1950

Elev 1947' REPORT

2/15

Location

3/22

8 5/8" @ 165'

Topeka 2864'

Heebner 3081'

Lans 3129'

DST 3194-3234'

Rec 132' mud

DST 3300-20

Rec 10' mud

Cong 3384'

Arb. 3396'

SO

DST 3396-3403

Rec 25' mud

DST 3414-35 opn 15 mins.

Rec 480' salt wtr.

TD 3450'

D&A

Aband.

**ABANDONED**

Map No. \_\_\_\_\_ Sec. 14 Twp. 13 R. 16W

Well No. 1 Dortmund

Mid-States Company

Barnett Drlg. Contractor

SE SE NE

SECTION PLAT

\_\_\_\_\_ Ft. from N. Line

330 Ft. from S. Line

330 Ft. from E. Line

\_\_\_\_\_ Ft. from W. Line


Ellis County

Location X

Rig up \_\_\_\_\_

Drilling and Remarks:

RECORD

Cased \_\_\_\_\_ in., \_\_\_\_\_ ft.

Sand \_\_\_\_\_

Gas \_\_\_\_\_

Oil \_\_\_\_\_

Total Depth \_\_\_\_\_

PRODUCTION

1st 24 hrs. Nat. \_\_\_\_\_

1st 24 hrs. after shot \_\_\_\_\_

Gas \_\_\_\_\_ Cu. Ft.

Dry Hole \_\_\_\_\_

Abandoned \_\_\_\_\_

Date

FEB 15 1950

J. E. TYRA

Map No. \_\_\_\_\_ Sec. 14 Twp. 13 R. 16W

Well No. 1 Dortmund

Mid-States

Company

Contractor

SE SE NE

E1. 1947

SECTION PLAT

\_\_\_\_\_ Ft. from N. Line

330 Ft. from S. Line

330 Ft. from E. Line

\_\_\_\_\_ Ft. from W. Line

			o

Ellis County

Location \_\_\_\_\_

Rig up \_\_\_\_\_

Drilling and Remarks:

8 5/8" @ 165  
 Zopeka 2864  
 Helmer 3081  
 Lane. 3129  
 DST 3194 - 3234  
 Rec. 132' mud  
 DST 3300 - 20  
 Rec. 10' mud

RECORD

Cased \_\_\_\_\_ in., \_\_\_\_\_ ft.

Sand \_\_\_\_\_

Gas \_\_\_\_\_

Oil \_\_\_\_\_

Total Depth \_\_\_\_\_

PRODUCTION

1st 24 hrs. Nat. \_\_\_\_\_

1st 24 hrs. after shot \_\_\_\_\_

Gas \_\_\_\_\_ Cu. Ft.

Dry Hole \_\_\_\_\_

Abandoned \_\_\_\_\_

Date

MAR 22 1950

J. E. TYRA Scout

Cont. 3384

arb. 3396

SO

DST 3396-3403

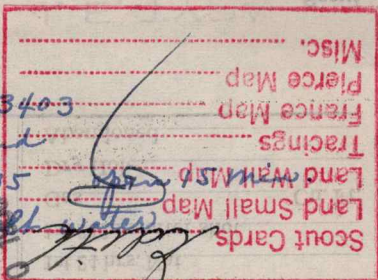
Rec. 25' mud

DST 3414-35

Rec. 480' soft water

T.D. 3450

D + A



MAR 25

Drilling and Remarks:

Bit No

Location

Depth  
Oil  
Gas  
Sand  
Based

RECORD

100' from W line

200' from E line

300' from S line

400' from N line


SECTION PLAT

Contractor

Company

Well No

Map No

740204