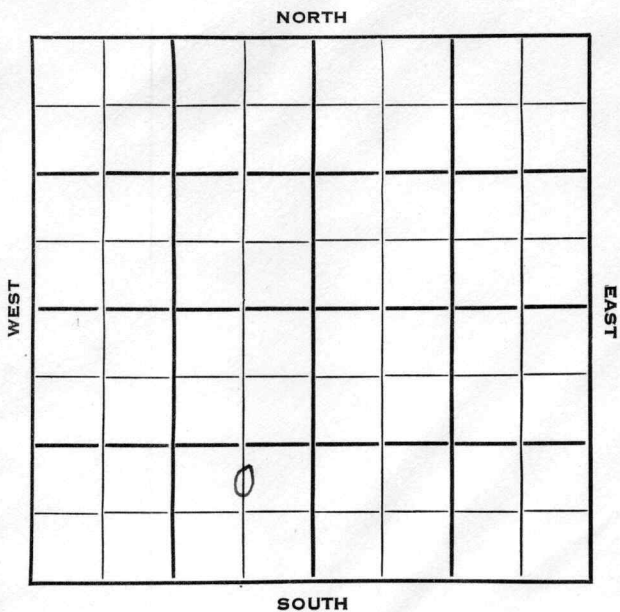


Section 22 Township 23 Range 13E

Well No. #15 Lovett

Company Kelly Oil Company



SEC.	22	TWP.	23	R.	13E
------	----	------	----	----	-----

WELL NO.

#15 Lovett

FARM

COMPANY

Kelly Oil Co.

CONTRACTOR

Brown

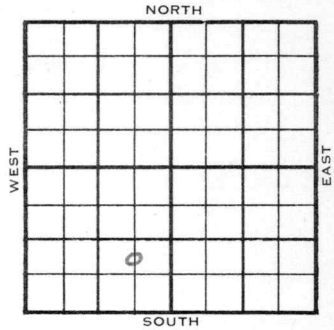
_____ Ft. from N. Line

990 _____ Ft. from S. Line

660 _____ Ft. from E. Line

_____ Ft. from W. Line

C N L SE SW



1953

ELEVATION

-

REPORT

9/23

Spud 9-9-53
 13" @ 460'
 10" @ 877'
 8" @ 1425'
 Bart 1555'
 Drlg 1581'

10/14

Spud 9-9-53
 Oil Well
 TD 1581'
 13" @ 460'
 10" @ 877'
 8" @ 1425'
 Bart 1555'
 TD 5181'
 7" @ 1569'
 CO to 1581
 Comp 10 boph

30 bw.

COMPLETED

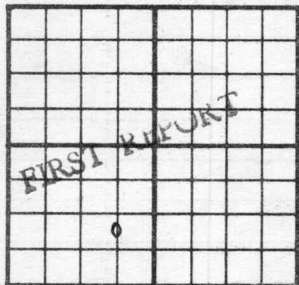
County Greenwood State Kansas

Sec. 22 (Blk. 23 (Sur. 13E (Twp. 13E Map No.

Operator Kelly Oil Co.

Well No. 15 Farm Levett

Elev. Location C N L SE SW



990 Ft. From S Line SW

660 Ft. From E Line Quarter

1st. Report SEP 23 1953

Completion

Remarks

Brown - Contr.

Spudding Date 9-9-53

Drlg. Data

13" @ 460 10" @ 877 8" @ 1425

Bart. 1555 drlg. 1581

