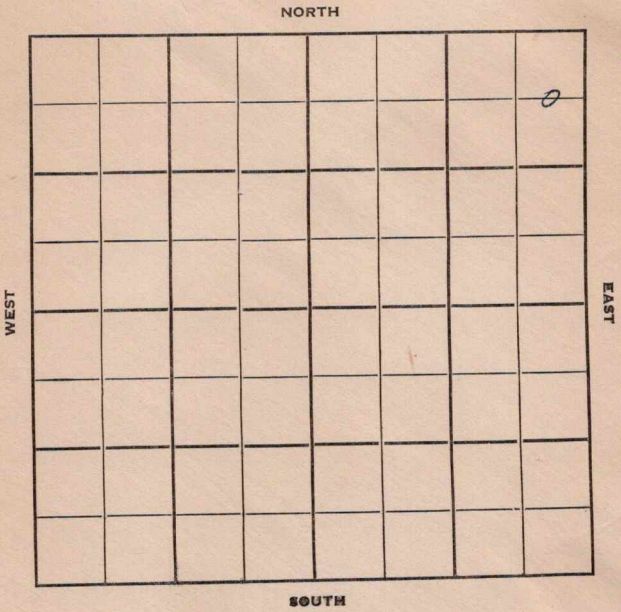


Section 19 Township 13 Range 16W

Well No. #1 Rome

Company G-M-R Oil



KANSAS

Ellis

Sec. 19 Twp. 13 R. 16-W

Well No. #1 Rome (M) (A) Farm

G-M-R Oil Company

Contractor

Wildcat

660

Ft. from N. Line

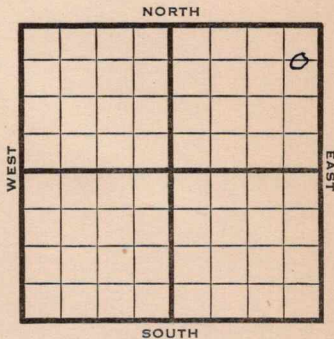
Ft. from S. Line

330

Ft. from E. Line

Ft. from W. Line

C E L N E N E



1950

Elev 1957

REPORT

8/30

RUR

9/13

Spud 8-28-50

8" @ 163

Anhy 1096-1136

Heeb 3179

Dodge 3199

Lans 3228

B KC 3468

Cong 3492

TD 3514

D&A

ABANDONED

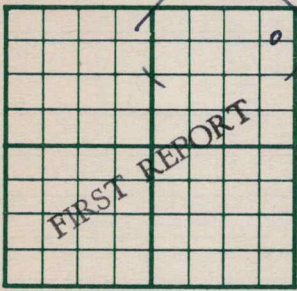
County Ellis State Kansas

Sec. 19 (Blk. Twp.) 13 (Sur. Rge.) 16W Map No.

Operator G-M-R Oil

Well No. 1 Farm Rome

Elev. _____ Location C E L N E N E



660 Ft. From N Line NE

330 Ft. From E Line Quarter

Ist. Report AUG 30 1950

Completion _____

Remarks _____

Spudding Date _____

Drlg. Data Wilcoat

RUR

J. E. TYRA

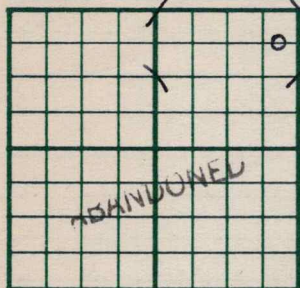
County Ellis State Kansas

Sec. 19 (Blk. 13) (Sur. 16W) Map No.

Operator G-M-R Oil

Well No. 1 Farm Rome

Elev. 1957 Location C E L NE NE



660 Ft. From N Line NE

330 Ft. From E Line Quarter

1st. Report

Completion SEP 13 1950

Remarks

Wildcat

Spudding Date 8-28-50

Drlg. Data D & A TD 3514

8" @ 163 Anhy 1096-1136 Heeb. 3179

Dodge 3199 Lans. 3228 B KC 3468

Cong. 3492 TD 3514 D & A

J. E. TYRA