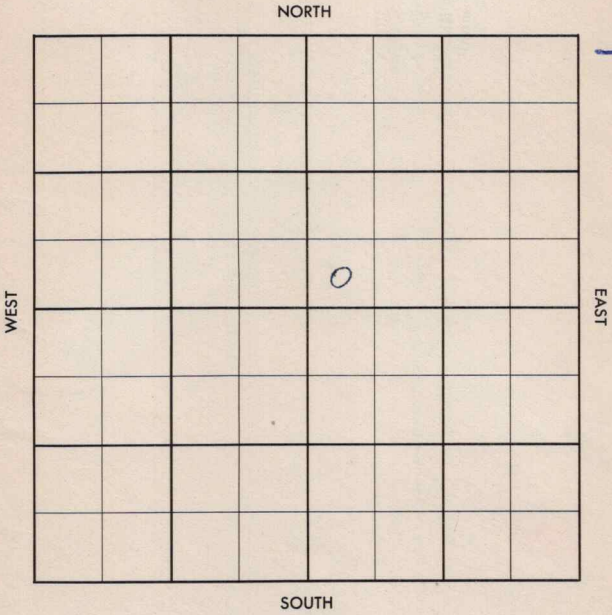


SECTION 19 TOWNSHIP 13S RANGE 16W

WELL NO. #1 Rome "A"

COMPANY Artrell Oil Company



Ellis

KANSAS

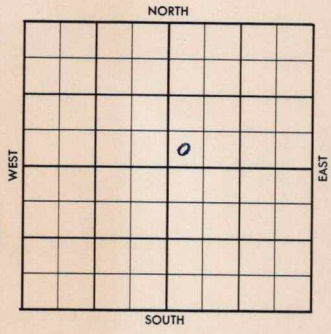
SEC. 19	TWP. 13S	R. 16W
------------	-------------	-----------

WELL NO. 1 Rome "A" FARM

COMPANY
Artnell Oil Co.

CONTRACTOR
Hulme
Herzog

_____ FT. FROM N. LINE
 _____ FT. FROM S. LINE
 _____ FT. FROM E. LINE
 _____ FT. FROM W. LINE



SW SW NE

1956	ELEVATION # 1989'	REPORT
------	-------------------	--------

6-20 MIRT

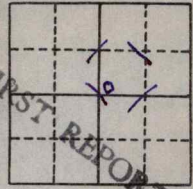
7-3
 Comm. 6-19-56
 8 5/8" @ 258 w/175
 DST 3272-88 op 30 min, rec. 30' rec.
 30' mud, BHP 0#.
 DST 3300-57 op 1 hr, rec. 120' mud,
 BHP 850#
 D & A
 Log tops: H. 3222', Tr. 3242', L. 3272',
 BKC 3464', C. 3526'.
 TD 3584'

ABANDONED

County Ellis Elev. _____
 Sec. 19 Twp. 13S Rge. 16W
 Company Artnell Oil Co.
 Farm Name Rome "A" No. 1

TOPS	DEPTH	LOG	DATUM
Anth.			
TP.			
H.			
Tr.			
Dg.			
Bl.			
L.			
K.C.			
B.K.C.			
Ce.			
C.			
M.			
M.			
K.			
Mz.			
Ma.			
V.			
S.			
S.			
A.			
R.			
PE.			
G.			
Y.D.			

Loc. in Sec. _____
SW SW NE
 Geol. _____
 Contr. _____
Hulme
 Pool _____
Herzog



JUN 20 1956

Date Comm. MINT

Handwritten red mark resembling the number '14'.

JUN 5 1956

Handwritten signature or initials.

Co.
Lse.
No.
Sec.
T.
R.

K

County Ellis Elev. 1989
 Sec. 19 Twp. 13S Rge. 16W
 Company Artnell Oil Co.
 Farm Name Rome "A" No. 1

TOPS	DEPTH	LOG	DATUM	Loc. in Sec.
Anh.				SW SW NE
Tp.				
H.		3222		
Tr.		3242		
Dg.				
Bl.				
L.		3272		Geol.
K.C.				Concr.
B.K.C.		3464		
Ce.				Hulme
C.		3526		
M.				Pool
M.				Herzog
K.				
Mz.				
Me.				
V.				
S.				JUL 3 1956
S.				
A.				
R.				
PC.				
G.				ABANDONED
TD.		3584		

Date Comm. MRT JUN 27 '56 6-19-56

85/8 258/175 @ 2781 JUL 3 '56

DST 3272-88 30" rec 30' Md

BHP 0 DST 3300-57 1hr rec

120' Md BHP 850

D & A