

Ellis

KANSAS

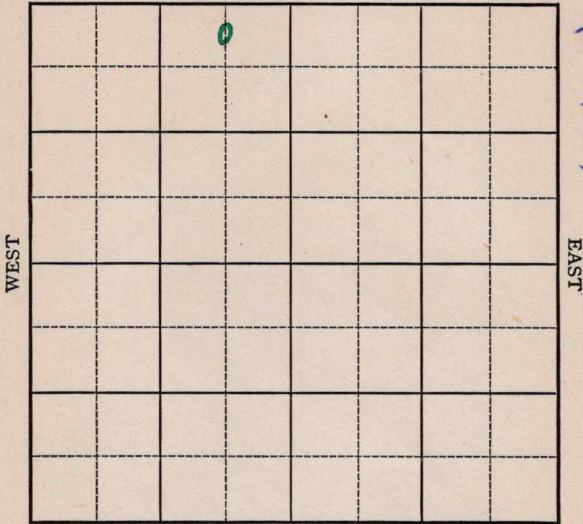
FORM 51 5M 4-41 PETROL

Section 20 Township 13 Range 16-W

Well No. #1 Lang

Company Central petroleum et al

NORTH Wildcat



7  
3

SOUTH

Sec. 20 Twp. 13 R. 16-W

Well No. #1 Lang Farm

Central Petr. et al Company

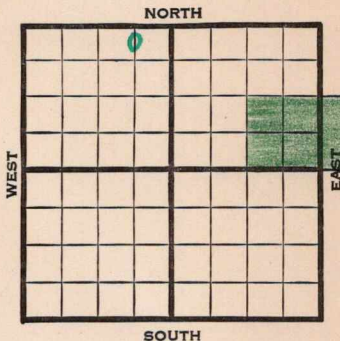
(Wildcat)

330 Ft. from N. Line

Ft. from S. Line

660 Ft. from E. Line

Ft. from W. Line



Elev. 1973

1941		REPORT
10/15	S. H.	
10/23	10" - 131'	Anhy 1144'
	Drlg. 2400'	
10/30	Topeka 2975'	Lans. 3250'
	Drlg. 3341'	
11/5	Arb. 3568'	
	T.D. 3585'	
	No shows.	
<b>ABANDONED</b>		

Map No. H-21 Sec. 20 Twp. 13 R. 16W

Well No. 1 Lang

Central Petroleum et al Company

Contractor

FIRST REPORT

SECTION PLAT

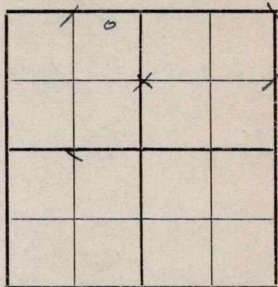
C NL NE NW

330 Ft. from N. Line

Ft. from S. Line

660 Ft. from E. Line

Ft. from W. Line



WILDCAT

Location \_\_\_\_\_

Rig up \_\_\_\_\_

Drilling and Remarks:

S.H.

RECORD

Cased \_\_\_\_\_ in., \_\_\_\_\_ ft.

Sand \_\_\_\_\_

Gas \_\_\_\_\_

Oil \_\_\_\_\_

Total Depth \_\_\_\_\_

PRODUCTION

1st 24 hrs. Nat. \_\_\_\_\_

1st 24 hrs. after shot \_\_\_\_\_

Gas \_\_\_\_\_ Cu. Ft.

Dry Hole \_\_\_\_\_

Abandoned \_\_\_\_\_

Date

OCT 15 1941 19

S. J. LEWIS

Scout

Map No. K-91 Sec. 20 Twp. 13 R. 16W

Well No. 1 Lang

Central Petroleum etal Company

**ABANDONED**

Contractor

C NL NE NW

SECTION PLAT

330 Ft. from N. Line

\_\_\_\_\_ Ft. from S. Line

660 Ft. from E. Line

\_\_\_\_\_ Ft. from W. Line

	o		

WILDCAT

Location \_\_\_\_\_

Rig up \_\_\_\_\_

Drilling and Remarks:

*Cor 83568*  
*Noshovok*

RECORD

Cased \_\_\_\_\_ in., \_\_\_\_\_ ft.

Sand \_\_\_\_\_

Gas \_\_\_\_\_

Oil \_\_\_\_\_

Total Depth 3585

PRODUCTION

1st 24 hrs. Nat. \_\_\_\_\_

1st 24 hrs. after shot \_\_\_\_\_

Gas \_\_\_\_\_ Cu. Ft.

Dry Hole \_\_\_\_\_

Abandoned \_\_\_\_\_

Date

NOV 5 1941 19

S. J. LEWIS Scout