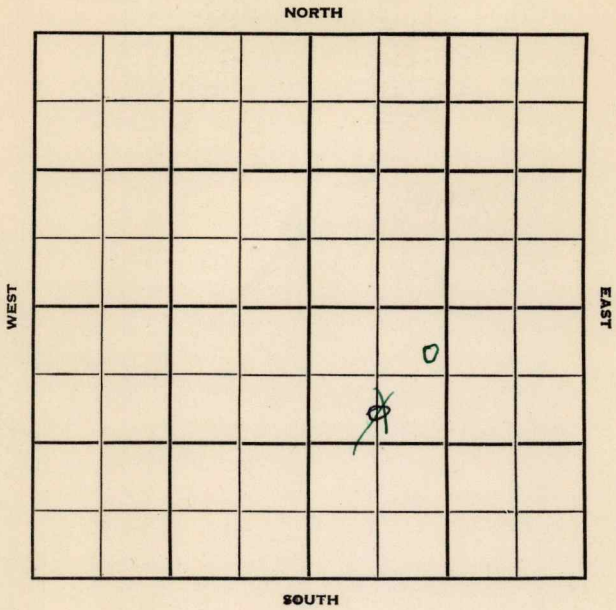


Section 21 Township 27 Range 6E

Well No. #4 Poindexter

Company Hammer & McLean

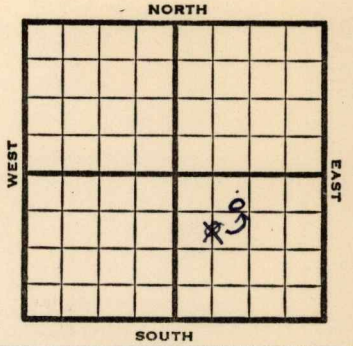


Sec. 21 Twp. 27 R. 6E ✓

Well No. #4 Poindexter Farm  
Hammer & McLean Company

Contractor

540  
~~990~~ Ft. from N. Line  
  
Ft. from S. Line  
  
Ft. from E. Line  
1190  
~~660~~ Ft. from W. Line  
  
~~C S L NW SE~~  
NE NW SE



1951 **Elev. 1314'** REPORT

10/24 Spud 10-19-51  
8" @ 59  
Drlg. 2605'

12/5 Spud 10-19-51  
Oil well TD 3012'  
8" @ 59' Miss 2675'  
**Viola 3009-12'**  
5" @ 2995' TD 3012' 2000 A  
Comp. 25 BOPD

**COMPLETED**



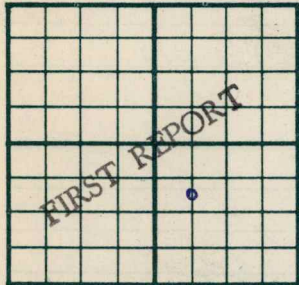
County Butler State Kansas

Sec. 21 (Blk. 27 (Sur. Rge.) 6E Map No.

Operator Hammer & McLean

Well No. 4 Farm Poindexter

Elev. \_\_\_\_\_ Location C S L NW SE



990 Ft. From N Line SE

660 Ft. From W Line Quarter

Ist. Report OCT 24 1951

Completion \_\_\_\_\_

Remarks \_\_\_\_\_

Spudding Date 10-19-51

Drlg. Data \_\_\_\_\_

8" @ 59 drlg. 2605

J. E. TYRA

Kansas

Map No. \_\_\_\_\_ Sec. 21 Twp. 27 R. 6E

Well No. 4 Poindexter

Hammer & McLean Company

**CORRECTION** Contractor

NE NW SE


SECTION PLAT

540 Ft. from N. Line

\_\_\_\_\_ Ft. from S. Line

\_\_\_\_\_ Ft. from E. Line

1190 Ft. from W. Line



Butler County

RECORD

Location \_\_\_\_\_

Rig up \_\_\_\_\_

Drilling and Remarks:

Cased \_\_\_\_\_ in., \_\_\_\_\_ ft.

Sand \_\_\_\_\_

Gas \_\_\_\_\_

Oil \_\_\_\_\_

Total Depth \_\_\_\_\_

PRODUCTION

1st 24 hrs. Nat. \_\_\_\_\_

1st 24 hrs. after shot \_\_\_\_\_

Gas \_\_\_\_\_ Cu. Ft.

Dry Hole \_\_\_\_\_

Abandoned \_\_\_\_\_

Date

OCT 31 1951

19 \_\_\_\_\_

J. E. TYRA

Scout