

KANSAS

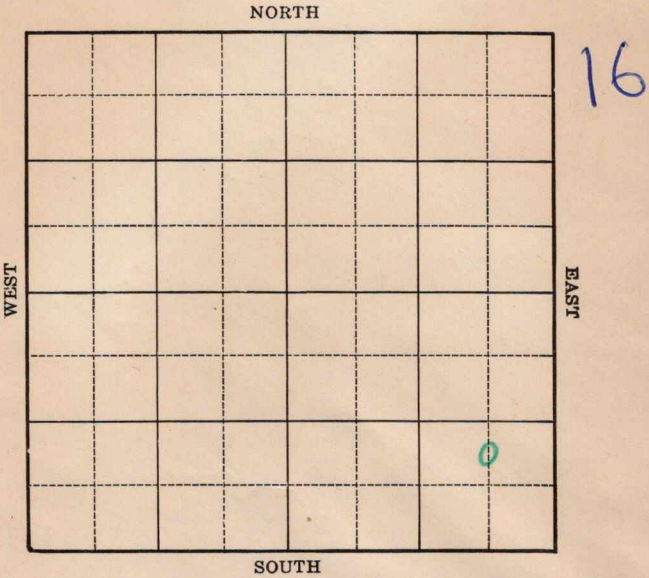
Ellis

Form 51-5M-7-40-Palace

Section 30 Township 13 Range 16-W

Well No. #1 Ales

Company Gulf



Sec. 30 Twp. 13 R. 16-W

Well No. #1 Ales Farm _____
Gulf Company _____

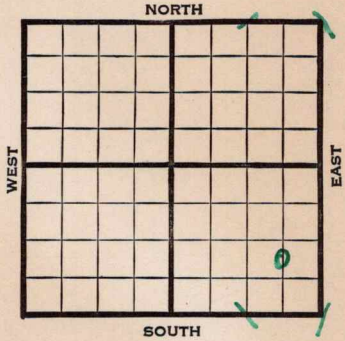
(Wildcat)

_____ Ft. from N. Line

990 Ft. from S. Line

660 Ft. from E. Line

_____ Ft. from W. Line



Elev. 1952

1940	REPORT
9/11	Derrick.
9/19	8" - 205' WOC.
9/26	Drlg. 2520'
10/3	Arb. 3478' Coring 3497' stain i cuttings.
10/10	T.D. 3497' 5" - 3479' Swab 10 gals. oil 3 bbls. water per hour. Shut down.
10/17	100' oil, 2100' water 24 hours. Lane Well Plug 3261'
10/24	Bail 1/3 bailer oil & 1-1/3 bailers water 3 hours.
10/30	Arb. 3478' 5" - 3478' T.D. 3497' Water.

ABANDONED

Map No. 71 Sec. 30 Twp. 13 R. 16W

Well No. 1 Ales

Gulf Company

Contractor

FIRST REPORT

SECTION PLAT


C N L SE SE

 Ft. from N. Line

990 Ft. from S. Line

660 Ft. from E. Line

 Ft. from W. Line



WILDCAT

Location

Rig up

Drilling and Remarks:

Derrick

RECORD

Cased in., ft.

Sand

Gas

Oil

Total Depth

PRODUCTION

1st 24 hrs. Nat.

1st 24 hrs. after shot

Gas Cu. Ft.

Dry Hole

Abandoned

Date

SEP 11 1940 19

S. J. LEWIS Scout

Map No. 71 Sec. 30 Twp. 13 R. 16W

Well No. 1 Ales

Gulf

Company

Contractor

ABANDONED

SECTION PLAT

C N L SE SE

			0

 Ft. from N. Line

990 Ft. from S. Line

660 Ft. from E. Line

 Ft. from W. Line

WILDCAT

Location

Rig up

Drilling and Remarks:

Cu 8 3478
5" @ 3478
Water.

RECORD

Cased in., ft.

Sand

Gas

Oil

Total Depth 3497

PRODUCTION

1st 24 hrs. Nat.

1st 24 hrs. after shot

Gas Cu. Ft.

Dry Hole

Abandoned

Date

OCT 30 1940 19

S. J. LEWIS Scout