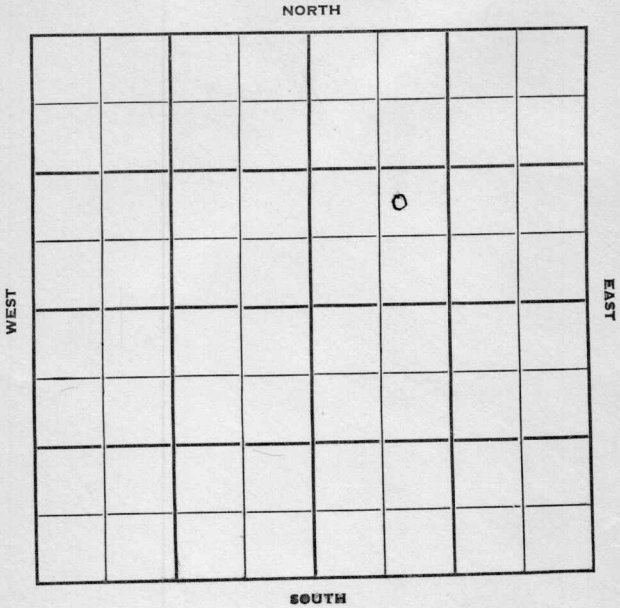


Section 33 Township 31 Range 3E

Well No. #9 McKinley "A"

Company Barnett Drlg.



Cowley

KANSAS

Sec. 33 Twp. 31 R. 3E

Well No. #9 McKinley "A" Farm

Barnett Drlg. Company

Martin & Cash Contractor

Miscellaneous

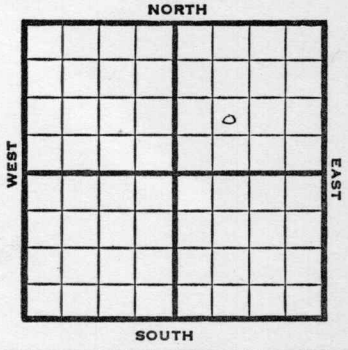
_____ Ft. from N. Line

990' Ft. from S. Line

_____ Ft. from E. Line

825' Ft. from W. Line

NW NE SW NE



1950 Elev 1199' REPORT

3/15 Spud 3-10-50
8" @ 66'
Drlg. 801'

4/5 TD 2106'
8"@ 66
5"@ 2085'
Complete for salt wtr
disposal well
Aband.

ABANDONED

Kansas

Map No. _____ Sec. 33 Twp. 31 R. 3E

Well No. 9 McKinley "A"

Barnett Drlg. Company

Martin & Cash Contractor

NW NE SW NE


SECTION PLAT

_____ Ft. from N. Line

990 Ft. from S. Line

_____ Ft. from E. Line

825 Ft. from W. Line



Cowley County

Location _____

Rig up _____

Drilling and Remarks:

Spud 3-10-50

8" @ 66

drlg. 801

RECORD

Cased _____ in., _____ ft.

Sand _____

Gas _____

Oil _____

Total Depth _____

PRODUCTION

1st 24 hrs. Nat. _____

1st 24 hrs. after shot _____

Gas _____ Cu. Ft.

Dry Hole _____

Abandoned _____

Date

MAR 15 1950 19

J. E. TYRA Scout

Map No. _____ Sec. 33 Twp. 31 R. 3E

Well No. 9 McKinley "A"

Barnett Drlg.

Company _____

Contractor _____

NW NE SW NE

E/ 1199
SECTION PLAT

_____ Ft. from N. Line

990 Ft. from S. Line

_____ Ft. from E. Line

825 Ft. from W. Line

		o	
COMPLETE			

Cowley County

Location _____

Rig up _____

Drilling and Remarks:

8" @ 66
5" @ 2075
complete for
Saltwater
Disposal Well

RECORD

Cased _____ in., _____ ft.

Sand _____

Gas _____

Oil _____

Total Depth 2106

PRODUCTION

1st 24 hrs. Nat. _____

1st 24 hrs. after shot _____

Gas _____ Cu. Ft.

Dry Hole _____

Abandoned _____

Date

APR 5 1950

J. E. TYRA Scout