

KANSAS

Cowley County

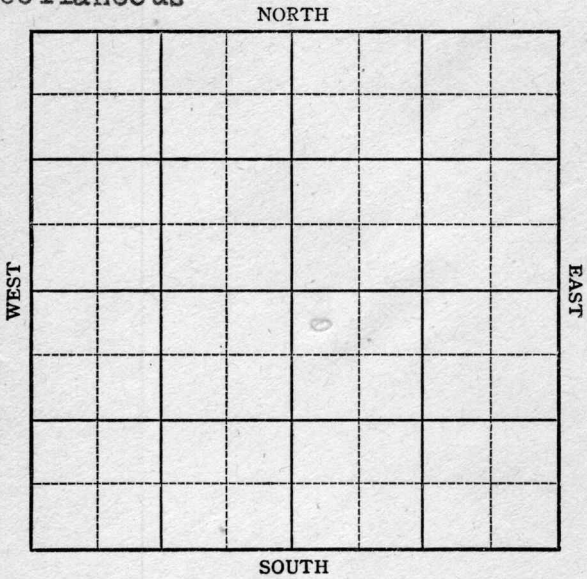
FORM 51 IOM 12-46 PETROL

Section 33 Township 31 Range 3-E

Well No. 1 Thorp

Company Barnett Drlg.

Miscellaneous



KANSAS

Cowley County

Sec. 33 Twp. 31 R. 3E

Well No. 1 Thorp Farm

Barnett Drlg. Company

Miscellaneous

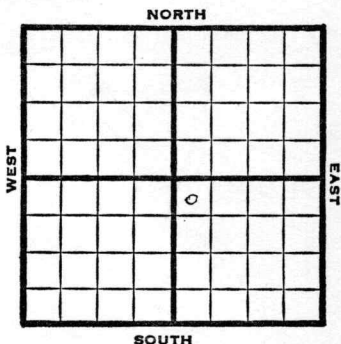
330 Ft. from N. Line

Ft. from S. Line

Ft. from E. Line

330 Ft. from W. Line

NW SE



1947		Elev. 1183	REPORT
7-16	8" @ 77'	Drlg. 400'	
7/22	Sand 2050	TD	
	5" @ 2049	RUST	
7/28	TD 2074'		
8/6	TD 2075'		
8/13	"		
8/20	"		
8/27	"		
9/3	"		
9/10	"		
9/17	"		
9/24	"		
10/1	"		
10/8	"		
10/15	"		
10/22	"		
10/29	Stal 2050'	5" @ 2049'	TD 2075'

ABANDONED

Map No. \_\_\_\_\_ Sec. 33 Twp. 31 R. 3E

Well No. 1 Thorp

Barnett Drlg. Company

**FIRST REPORT**

Contractor

NW SE


**SECTION PLAT**

330 Ft. from N. Line

\_\_\_\_\_ Ft. from S. Line

\_\_\_\_\_ Ft. from E. Line

330 Ft. from W. Line



Cowley County

Location \_\_\_\_\_

Rig up \_\_\_\_\_

Drilling and Remarks:

8" @ 77'

drlg. 400'

**RECORD**

Cased \_\_\_\_\_ in., \_\_\_\_\_ ft.

Sand \_\_\_\_\_

Gas \_\_\_\_\_

Oil \_\_\_\_\_

Total Depth \_\_\_\_\_

**PRODUCTION**

1st 24 hrs. Nat. \_\_\_\_\_

1st 24 hrs. after shot \_\_\_\_\_

Gas \_\_\_\_\_ Cu. Ft.

Dry Hole \_\_\_\_\_

Abandoned \_\_\_\_\_

Date

JUL 16 1947

19

S. J. LEWIS

Scout

Map No. 1 Sec. 33 Twp. 31 R. 3E

Well No. 1 Thorp

Barnett Drlg. Company

ABANDONED Contractor

NW SE

*E 11/183*


SECTION PLAT

330 Ft. from N. Line

\_\_\_\_\_ Ft. from S. Line

\_\_\_\_\_ Ft. from E. Line

330 Ft. from W. Line



Cowley County

Location \_\_\_\_\_

Rig up \_\_\_\_\_

Drilling and Remarks:

*Steel 2050  
5" @ 2049*

RECORD

Cased \_\_\_\_\_ in., \_\_\_\_\_ ft.

Sand \_\_\_\_\_

Gas \_\_\_\_\_

Oil \_\_\_\_\_

Total Depth 2025

PRODUCTION

1st 24 hrs. Nat. \_\_\_\_\_

1st 24 hrs. after shot \_\_\_\_\_

Gas \_\_\_\_\_ Cu. Ft.

Dry Hole \_\_\_\_\_

Abandoned \_\_\_\_\_

Date

OCT 29 1947

19

S. J. LEWIS

Scout