

Section 33 Township 31 Range 3E


Well No. ~~#8 Wilson~~  
~~#1 John Lewis~~

Company Barnett Drlg.

NORTH

WEST

EAST



SOUTH

Cowley

Sec. 33 Twp. 31 R. 3E

Well No. ~~#1 John Lewis~~ <sup>8 Wilson</sup> Farm

Barnett Drlg.

Company

Watson

Contractor

Weathered

Ft. from N. Line

330

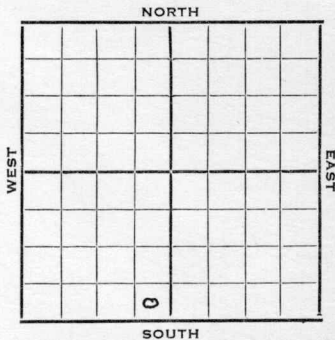
Ft. from S. Line

330

Ft. from E. Line

Ft. from W. Line

SE SE SW



1952

Elev. 1186' REPORT

6/4

Spud 5-29-52  
8" @ 80'  
Drlg. 1468'

7/9

Spud 5-29-52  
D&A TD 3308 $\frac{1}{2}$   
8" @ 80  
Stal 2053 KC 2503  
Bart 2936 Miss 2978  
TD 3308 $\frac{1}{2}$  D&A

**ABANDONED**



Map No. \_\_\_\_\_ Sec. 33 Twp. 31 R. 3E

Well No. 1 Wilson

Barnett Drlg. Company

CORRECTION Contractor

SE SE SW

SECTION PLAT

\_\_\_\_\_ Ft. from N. Line

330 Ft. from S. Line

330 Ft. from E. Line

\_\_\_\_\_ Ft. from W. Line

|  |  |   |  |
|--|--|---|--|
|  |  |   |  |
|  |  |   |  |
|  |  |   |  |
|  |  |   |  |
|  |  | 0 |  |

Cowley County

Location \_\_\_\_\_

Rig up \_\_\_\_\_

Drilling and Remarks:

Reported  
#1 John Lewis

RECORD

Cased \_\_\_\_\_ in., \_\_\_\_\_ ft.

Sand \_\_\_\_\_

Gas \_\_\_\_\_

Oil \_\_\_\_\_

Total Depth \_\_\_\_\_

PRODUCTION

1st 24 hrs. Nat. \_\_\_\_\_

1st 24 hrs. after shot \_\_\_\_\_

Gas \_\_\_\_\_ Cu. Ft.

Dry Hole \_\_\_\_\_

Abandoned \_\_\_\_\_

Date

JUN 11 1952 19

J. G. McGEHEE

Scout


County Cowley State Kansas

Sec. 33 (Blk. 31) (Sur. 3E) (Rge.) Map No.

Operator Barnett Drlg.

Well No. 81 Farm Wilson

Elev. 1186 Location SE SE SW



330 Ft. From S Line SW

330 Ft. From E Line Quarter

1st. Report \_\_\_\_\_

Completion JUL 9 1952

Remarks Weathered Pool  
Watson - Conctr.

Spudding Date 5-29-52

Drlg. Data D & A TD 3308 $\frac{1}{2}$

8" @ 80 Stal. 2053 KC 2503

Bart. 2936 Miss. 2978 TD 3308 $\frac{1}{2}$

D & A