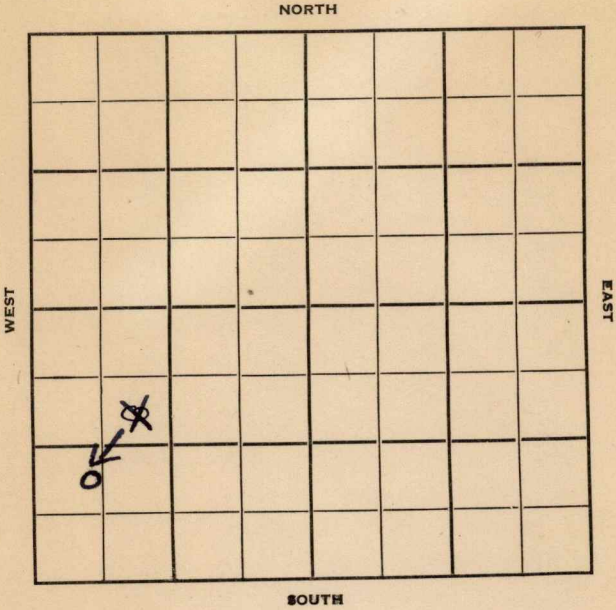


Section 22 Township 27 Range 6E

Well No. #4 Sterns

Company H & M Drlg.



Butler

Sec. 22 Twp. 27 R. 6E

**KANSAS**  
R. 6E

Well No. #4 Sterns Farm

H & M Drlg. Company

H & M - Contr. Contractor

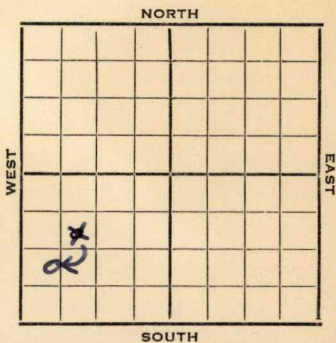
~~990~~ Ft. from N. Line

990 Ft. from S. Line

Ft. from E. Line

~~990~~ Ft. from W. Line

NW SW SW  
~~SE NW SW~~



1952

**Elev. 1369'**

REPORT

5/7 Spud 5-2-52  
8" @ 55  
Drlg. 740'

5/21 Spud 5-2-52  
Oil well TD 3044' 8" @ 55  
**Miss 2691'** TD 3008' 4" @ 3008'  
**Viola 3043'** DD 3044' 500 A  
Comp. 10 BOPD

**COMPLETED**

County **Butler** State **Kansas**

Sec. **22** (Blk. Twp.) **27** (Sur. Rge.) **6E** Map No.

Operator **H & M Drlg.**

Well No. **4** Farm **Sterns**

Elev. Location **SE NW SW**


**FIRST REPORT**

**990** Ft. From **N** Line **SW**

**990** Ft. From **W** Line **Quarter**

1st. Report **MAY 7 1952**

Completion


Remarks

**H & M Drlg. - Contr.**

Spudding Date **5-2-52**

Drlg. Data

**8" @ 55 Drlg. 740**



**J. G. McGEHEE**

Kansas

Form 26 200 Bks. 11-49 Petrol

Map No. \_\_\_\_\_ Sec. 22 Twp. 27 R. 6E

Well No. 4 Stern

H & M Drlg. Company

CORRECTION Contractor

NW SW SW

SECTION PLAT

\_\_\_\_\_ Ft. from N. Line

990 Ft. from S. Line

\_\_\_\_\_ Ft. from E. Line

500 Ft. from W. Line


Butler County

RECORD

Location \_\_\_\_\_

Cased \_\_\_\_\_ in., \_\_\_\_\_ ft.

Rig up \_\_\_\_\_

Sand \_\_\_\_\_

Drilling and Remarks:

Gas \_\_\_\_\_

Reported

Oil \_\_\_\_\_

SE NW SW

Total Depth \_\_\_\_\_

PRODUCTION

1st 24 hrs. Nat. \_\_\_\_\_

1st 24 hrs. after shot \_\_\_\_\_

Gas \_\_\_\_\_ Cu. Ft.

Dry Hole \_\_\_\_\_

Abandoned \_\_\_\_\_

Date

MAY 14 1952

J. G. McGEHEE

19

Scout

