

KANSAS

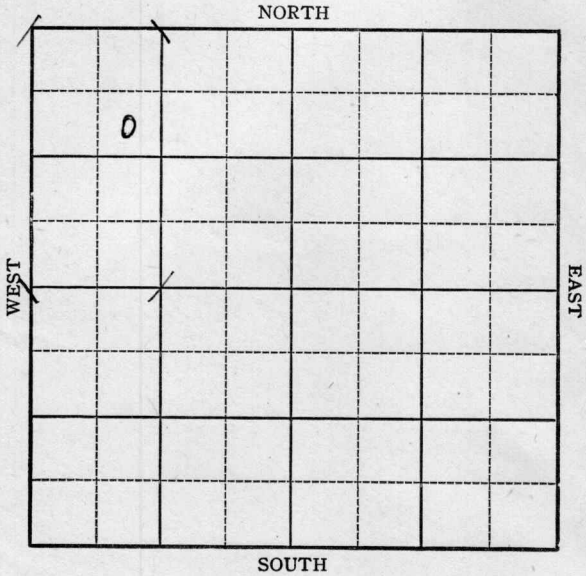
Cowley

FORM 51 5M PETROL

Section 2 Township 31 Range 4-E

Well No. #1 King

Company Northern Ordnance



Sec. 2 Twp. 31 R. 4-E

Well No. #1 King Farm

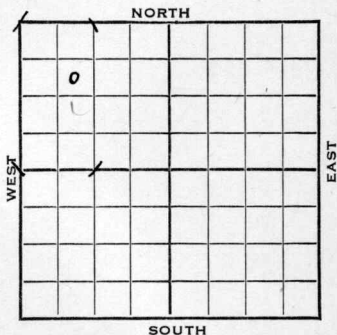
Northern Ordnance Company

990 Ft. from N. Line

         Ft. from S. Line

         Ft. from E. Line

990 Ft. from W. Line



1943

*Dev. 1265* REPORT

8/18

Rotary

8/25

10" @ 85'  
Drlg. 2209'

9/1

Peru 2590  
Part 2899  
T.D. 2910  
SSO&G

9/8

Miss 2931  
Drlg. 3235

9/15

Drlg. 3529'

9/22

Arb 3555  
No shows  
T.D. 3596'

**ABANDONED**

Cowley

KANSAS

Map No. 2 Sec. 2 Twp. 31 R. 4E

Well No. 1 King

Northern Ordnance Company

FIRST REPORT Contractor

SE NW NW


SECTION PLAT

990 Ft. from N. Line

\_\_\_\_\_ Ft. from S. Line

\_\_\_\_\_ Ft. from E. Line

990 Ft. from W. Line



Misc.

Location \_\_\_\_\_

Rig up \_\_\_\_\_

Drilling and Remarks:

**Rotary**

RECORD

Cased \_\_\_\_\_ in., \_\_\_\_\_ ft.

Sand \_\_\_\_\_

Gas \_\_\_\_\_

Oil \_\_\_\_\_

Total Depth \_\_\_\_\_

PRODUCTION

1st 24 hrs. Nat. \_\_\_\_\_

1st 24 hrs. after shot \_\_\_\_\_

Gas \_\_\_\_\_ Cu. Ft.

Dry Hole \_\_\_\_\_

Abandoned \_\_\_\_\_

Date

AUG 1 8 1943

19

S. J. LEWIS Scout

KANSAS

Map No. \_\_\_\_\_ Sec. 2 Twp. 31 R. 4E

Well No. 1 King

Northern Ordnance Company

ABANDONED Contractor

SE NW NW

SECTION PLAT

990 Ft. from N. Line

\_\_\_\_\_ Ft. from S. Line

\_\_\_\_\_ Ft. from E. Line

990 Ft. from W. Line

o			

Miscellaneous

Location \_\_\_\_\_

Rig up \_\_\_\_\_

Drilling and Remarks:

*CR 3555*

*No show*

RECORD

Cased \_\_\_\_\_ in., \_\_\_\_\_ ft.

Sand \_\_\_\_\_

Gas \_\_\_\_\_

Oil \_\_\_\_\_

Total Depth 3596

PRODUCTION

1st 24 hrs. Nat. \_\_\_\_\_

1st 24 hrs. after shot \_\_\_\_\_

Gas \_\_\_\_\_ Cu. Ft.

Dry Hole \_\_\_\_\_

Abandoned \_\_\_\_\_

Date

SEP 22 1943 19

S. J. LEWIS Scout