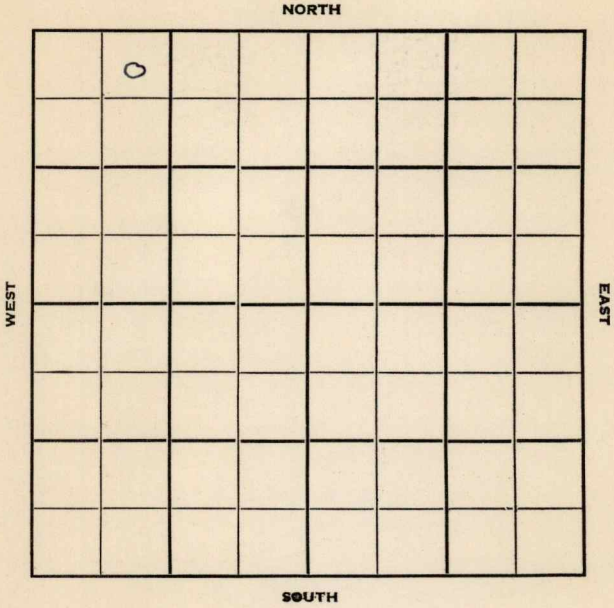


Section 27 Township 27 Range 6E

Well No. #1 Stearns (C)

Company H & M Drlg.





Sec. 27 Twp. 27 R. 6E

Well No. #1 Stearns (C) Farm

H & M Drlg. Company

H & M Contractor

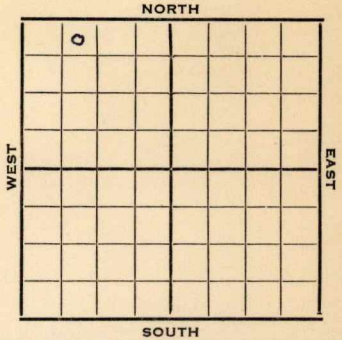
330 Ft. from N. Line

Ft. from S. Line

Ft. from E. Line

990 Ft. from W. Line

NE NW NW



1952

Elev. 1364'

REPORT

8/20

Location

10/1

Spud 8-26-52

D&A TD 3101'

8" @ 95' Miss. 2743 TD 3070

5" @ 3070 DD 3076 S/ 2 boph

S-lift DD 3101 2 bopd PB 2845

48/ 2808-20 HFW M Kh. 3012

Simp. 3070' D&A

ABANDONED

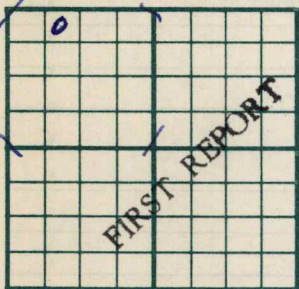
County Butler State Kansas

Sec. 27 (Blk. 27 (Sur. 6E (Twp. 27 (Rge. 6E) Map No.

Operator H & M Drlg.

Well No. 1 Farm Stearns (C)

Elev. _____ Location NE NW NW



330 Ft. From N Line NW

990 Ft. From W Line Quarter

1st. Report AUG 20 1952

Completion _____

Remarks _____

H & M - Contr.

Spudding Date _____

Drlg. Data _____

Location _____

J. G. McGEHEE

