

# KANSAS

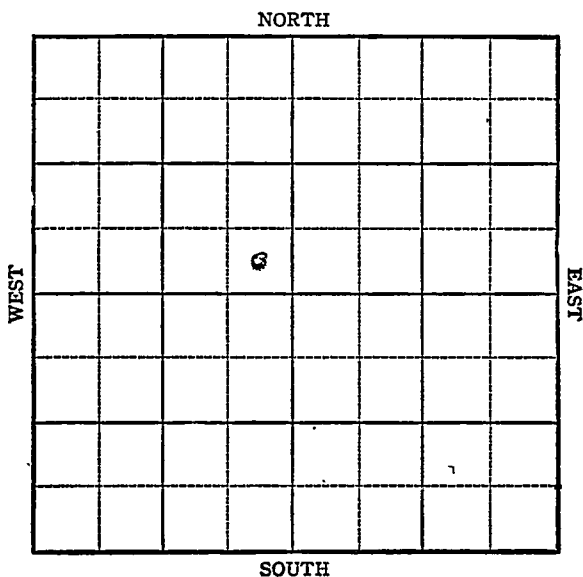
Barton

FORM 51 5M BR1X

Section 10 Township 18 Range 14W

Well No. #4, Harper

Company Texas Co.



Sec. 10 Twp. 18 R. 14W

Well No. #4, Harper Farm  
Texas Company

Boyd

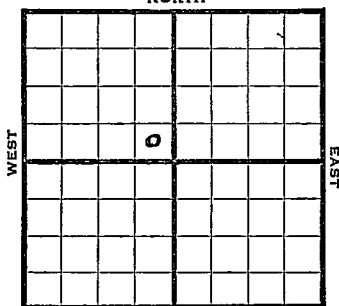
NORTH

\_\_\_\_\_ Ft. from N. Line

330 Ft. from S. Line

330 Ft. from E. Line

\_\_\_\_\_ Ft. from W. Line



*Elev. 1940*

1944

REPORT

5/31 Location

6/7 Rotary.

6/15 "

6/21 Anhy. 908  
8" @ 927 WOC

6/28 Drlg 2855

7/12 Cong 3414 corrected Arb 3449  
TD 3561-24 shots 3240-50-500  
acid squeeze Perf

7/19 " " " " " " " " " "

7/26 TD 3608 SWD.

8/2 Arb 3449  
5" @ 3435  
TD 3608  
SWD

**ABANDONED**

**KANSAS**

Pool Name Boyd

Map No. 73 Sec. 10 Twp. 18 R. 14W

Well No. 4 Harper

Texas

Company \_\_\_\_\_

**FIRST REPORT**

Contractor \_\_\_\_\_

SE NW

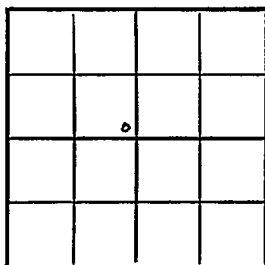
**SECTION PLAT**

\_\_\_\_\_ Ft. from N. Line

330 Ft. from S. Line

330 Ft. from E. Line

\_\_\_\_\_ Ft. from W. Line



Barton County

Location X

Rig up \_\_\_\_\_

Drilling and Remarks: \_\_\_\_\_

**RECORD**

Cased \_\_\_\_\_ in., \_\_\_\_\_ ft.

Sand \_\_\_\_\_

Gas \_\_\_\_\_

Oil \_\_\_\_\_

Total Depth \_\_\_\_\_

**PRODUCTION**

1st 24 hrs. Nat. \_\_\_\_\_

1st 24 hrs. after shot \_\_\_\_\_

Gas \_\_\_\_\_ Cu. Ft.

Dry Hole \_\_\_\_\_

Abandoned \_\_\_\_\_

Date

MAY 3 1 1944 19 \_\_\_\_\_

S. J. LEWIS

Scout

KANSAS Pool Name Boyd  
 Map No. 73 Sec. 10 Twp. 18 R. 14W  
 Well No. 4 Harper

Texas

Company

ABANDONED

Contractor

SE NW

## SECTION PLAT

         Ft. from N. Line330 Ft. from S. Line330 Ft. from E. Line? Ft. from W. Line


Barton CountyLocation                                 Rig up                                 

Drilling and Remarks:

Ac 834495 "03435"SWJ

## RECORD

Cased          in.,          ft.Sand                                 Gas                                 Oil                                 Total Depth 3608

## PRODUCTION

1st 24 hrs. Nat.                         1st 24 hrs. after shot                 Gas                                  Cu. Ft.Dry Hole                                 Abandoned                                 

Date

AUG 2 1944 19S. J. LEWIS Scout