

KANSAS

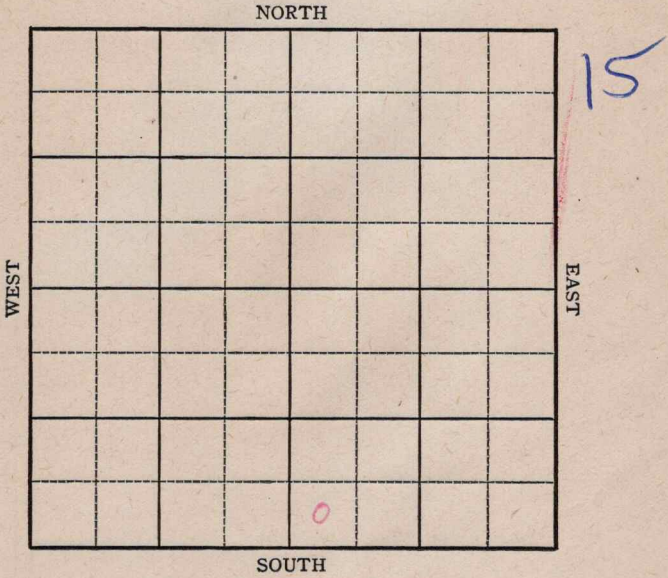
Ellis

FORM 51 5M PETROL

Section 31 Township 13 Range 16W

Well No. 1 Barun

Company Phil-Han



KANSAS

Ellis

Sec. 31 Twp. 13 R. 16-W

Well No. #1 Barun Farm _____

Phil-Han Company _____

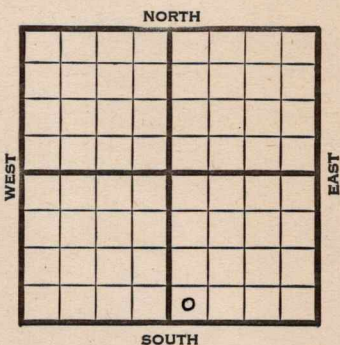
_____ Ft. from N. Line

330 Ft. from S. Line

_____ Ft. from E. Line

330 Ft. from W. Line

SW SE Elev. 1973



1945

REPORT

8/22 8" @ 815'
Anhy 1115
 Drlg. 2200'

8/29 **Arb. 3538**
 TD 3553'

ABANDONED

KANSAS Pool Name Herzog
Kansas

Map No. 71 Sec. 31 Twp. 13 R. 16W

Well No. 1 Barun

Phil-Han Company

FIRST REPORT Contractor

SW SE


SECTION PLAT

_____ Ft. from N. Line

330 Ft. from S. Line

_____ Ft. from E. Line

330 Ft. from W. Line



Ellis County

Location _____

Rig up _____

Drilling and Remarks:

8"-815
Anhy 1115
2200

RECORD

Cased _____ in., _____ ft.

Sand _____

Gas _____

Oil _____

Total Depth _____

PRODUCTION

1st 24 hrs. Nat. _____

1st 24 hrs. after shot _____

Gas _____ Cu. Ft.

Dry Hole _____

Abandoned _____

Date

AUG 22 1945

19

S. J. LEWIS

Scout

Kansas Pool Name Herzog

KANSAS

Map No. 71 Sec. 31 Twp. 13 R. 16W

Well No. 1 Barun

Phil-Han Company

ABANDONED Contractor

SW SE

SECTION PLAT

_____ Ft. from N. Line

330 Ft. from S. Line

_____ Ft. from E. Line

330 Ft. from W. Line

Ellis County

Location _____

Rig up _____

Drilling and Remarks:

See 3538

RECORD

Cased _____ in., _____ ft.

Sand _____

Gas _____

Oil _____

Total Depth 3533

PRODUCTION

1st 24 hrs. Nat. _____

1st 24 hrs. after shot _____

Gas _____ Cu. Ft.

Dry Hole _____

Abandoned _____

Date

AUG 29 1945

S. J. LEWIS Scout