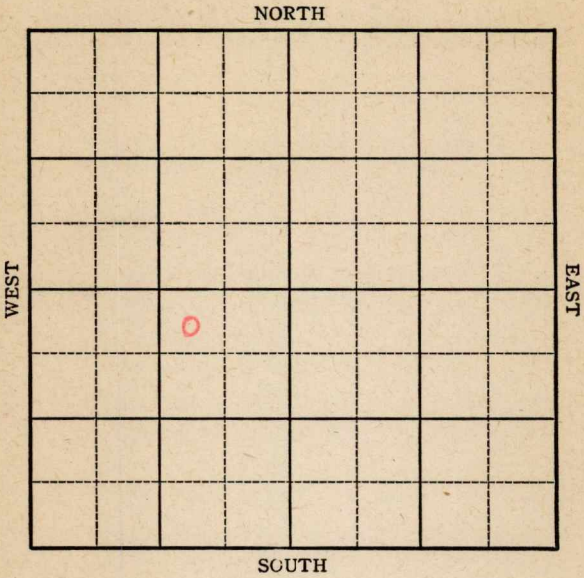


Section 30 Township 27 Range 6E

Well No. #1 Skaer

Company Bye Drlg.

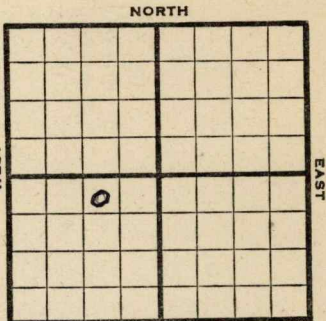


Sec. 30 Twp. 27 R. 6E

Well No. #1 Skaer Farm _____

Bye Drlg. Company _____

Miscellaneous



330 Ft. from N. Line

_____ Ft. from S. Line

990 Ft. from E. Line

_____ Ft. from W. Line

NW NE SW Elw. 1357

1945

R E P O R T

- 2/28 Spud
- 3/7 "
- 3/14 100'
- 3/23 Drlg. 410'
- 3/29 Drlg. 735
- 4/5 12" @ 747
- 4/12 Drlg. 900'
- 4/12 Drlg. 12158
- 4/20 Drlg. 1800'
- 4/27 10" @ 1880
- 4/27 Drlg. 1980'
- 5/3 **KC** 2120
- 5/3 Drlg. 2270
- 5/10 8" @ 2385' drlg.
- 5/17 Drlg. 2620
- 5/24 **Miss** 2728-2733
- 5/24 TD 2733
- 5/24 6" @ 2728
- 6/6 **Arb.** 3149
- 6/6 TD 3152 HFW

ABANDONED

Pool Name Miscellaneous

Map No. 11 Sec. 30 Twp. 27 R. 6E

Well No. 1 Skaer

Bye Drlg. Company

FIRST REPORT Contractor

NW NE SW

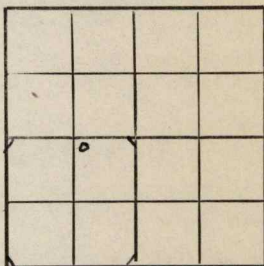
SECTION PLAT

330 Ft. from N. Line

_____ Ft. from S. Line

990 Ft. from E. Line

_____ Ft. from W. Line



But le r

Location _____

Rig up _____

Drilling and Remarks:

spud

RECORD

Cased _____ in., _____ ft.

Sand _____

Gas _____

Oil _____

Total Depth _____

PRODUCTION

1st 24 hrs. Nat. _____

1st 24 hrs. after shot _____

Gas _____ Cu. Ft.

Dry Hole _____

Abandoned _____

Date

FEB 28 1945

19

S. J. LEWIS Scout

Kansas Pool Name Miscellaneous

Map No. 11 Sec. 30 Twp. 27 R. 6E

Well No. 1 Skaer

Bye Drlg.

Company

ABANDONED

Contractor

NW NE SW

E. 1, 1357
SECTION PLAT

330 Ft. from N. Line

_____ Ft. from S. Line

990 Ft. from E. Line

_____ Ft. from W. Line

	0		

Butler County

RECORD

Location _____

Cased _____ in., _____ ft.

Rig up _____

Sand _____

Drilling and Remarks:

Gas _____

Oil _____

Total Depth 3152

Co 48149
AFW

PRODUCTION

1st 24 hrs. Nat. _____

1st 24 hrs. after shot _____

Gas _____ Cu. Ft.

Dry Hole _____

Abandoned _____

Date

JUN 6 1945 19

S. J. LEWIS

Scout