

# KANSAS

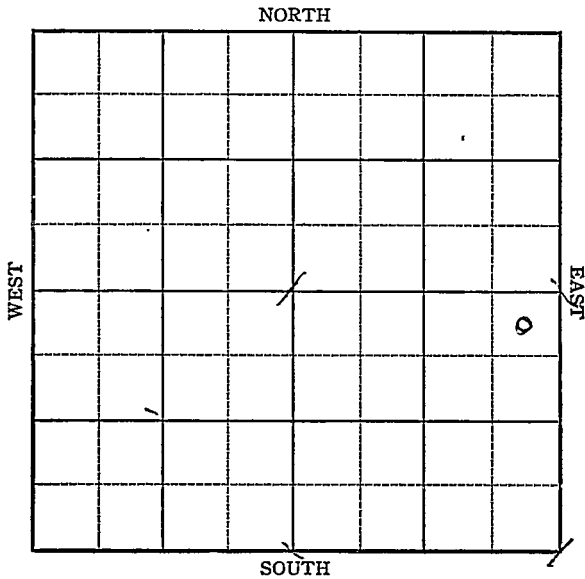
FORM 51 5M PETROL

Barbon

Section 11 Township 18 Range 14-W

Well No. #1 Eveléigh

Company Cities Service Oil



Sec. 11 Twp. 18 R. 14-W

Well No. #1 Eveleigh Farm

Cities Service Oil Company

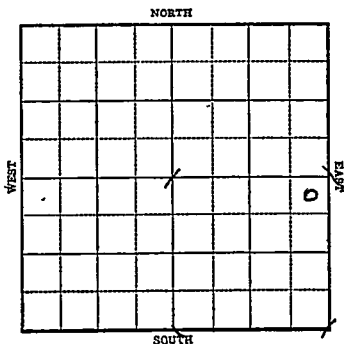
330 Ft. from N. Line

\_\_\_\_\_ Ft. from S. Line

330 Ft. from E. Line

\_\_\_\_\_ Ft. from W. Line

*Elev. 1859*



1943

R E P O R T

10/20 Location

10/27 8" @ 577'  
WOC.

11/3 Drlg. 2385'

11/10 Lans 3084  
Cong 3299  
Drlg. 3322

11/17 Cherb 3312

5"@ 3317

TD 3337

DST show oil 2387' oil & 200' water.

11/24 5" @ 3311' corrected

12 shots 3306-10

Echo Pot. 7000

12/1 Pump 425 oil

12/8 Cong 3294

Cherb 3311 corrected

5"@ 3311

Pump 217 oil 13 hrs.

**OVER**

1943

12/15

5" @ 3311

Cong 3294

Chert 3311

Perf Cong & Chert

Pump 425 Pot.

TD 3332

Gravity 36

**COMPLETED**

**KANSAS.**

Map No. 73 Sec. 11 Twp. 18 R. 14W

Well No. 1 Eveleigh

Cities Service Oil Company

**FIRST REPORT** Contractor

NE SE

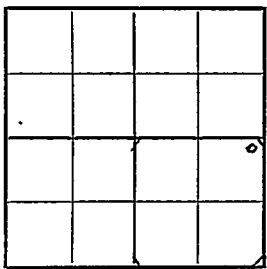
**SECTION PLAT**

330 Ft. from N. Line

\_\_\_\_\_ Ft. from S. Line

330 Ft. from E. Line

\_\_\_\_\_ Ft. from W. Line



Wildcat

Location X

Rig up \_\_\_\_\_

Drilling and Remarks:

**RECORD**

Cased \_\_\_\_\_ in., \_\_\_\_\_ ft.

Sand \_\_\_\_\_

Gas \_\_\_\_\_

Oil \_\_\_\_\_

Total Depth \_\_\_\_\_

**PRODUCTION**

1st 24 hrs. Nat. \_\_\_\_\_

1st 24 hrs. after shot \_\_\_\_\_

Gas \_\_\_\_\_ Cu. Ft.

Dry Hole \_\_\_\_\_

Abandoned \_\_\_\_\_

Date

OCT 20 1943 19

S. J. LEWIS Scout

KANSAS  
 Map No. 73 Sec. 11 Twp. 18 R. 14W

Well No. 1 Eveleigh

Cities Service Oil Company

**COMPLETED**

Contractor

NE SE

SECTION PLAT

330 Ft. from N. Line

9			
			Δ

\_\_\_\_\_ Ft. from S. Line

330 Ft. from E. Line

\_\_\_\_\_ Ft. from W. Line

Eveleigh Pool

Location \_\_\_\_\_

RECORD

Rig up \_\_\_\_\_

Cased \_\_\_\_\_ in., \_\_\_\_\_ ft.

Drilling and Remarks:

Sand \_\_\_\_\_

Gas \_\_\_\_\_

Oil \_\_\_\_\_

Total Depth 3302

*Comp 3298*

*Comp 3311*

*5 1238 11*

*Prof Comp + Comp*

*Pump 425 P.S.*

*36 = 11*

PRODUCTION

1st 24 hrs. Nat. \_\_\_\_\_

1st 24 hrs. after shot \_\_\_\_\_

Gas \_\_\_\_\_ Cu. Ft.

Dry Hole \_\_\_\_\_

Abandoned \_\_\_\_\_

Date

DEC 15 1943 19

S. J. LEWIS

Scout