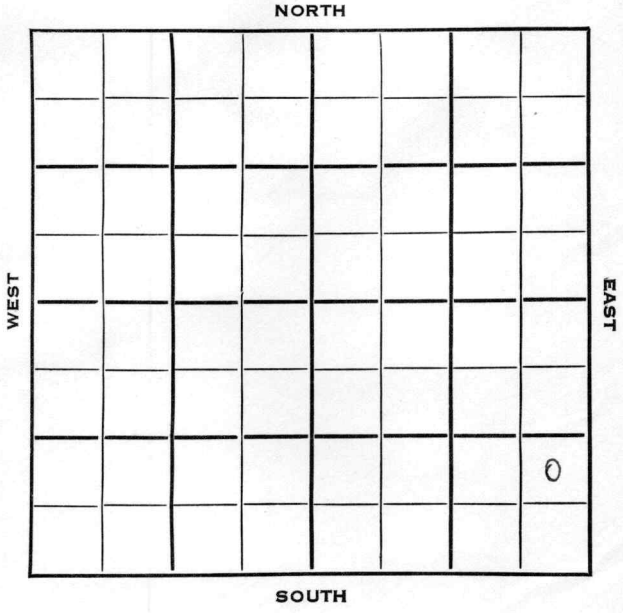


Section 3 Township 31 Range 4 E

Well No. # 1 Watt "A" "B"

Company H. H. Blair & Paul Deputy



Cowley

KANSAS

SEC. 3	TWP. 31	R. 4 E	✓
-----------	------------	-----------	---

WELL NO. # 1 Watt "A" ^B FARM

COMPANY H.H. Blair & Paul Deputy

CONTRACTOR Uhl

NW David Pool

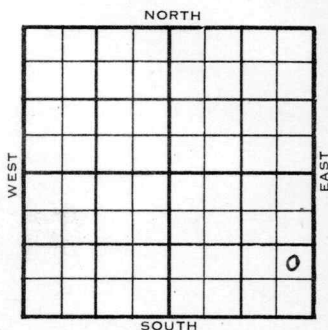
_____ Ft. from N. Line

990 _____ Ft. from S. Line

330 _____ Ft. from E. Line

_____ Ft. from W. Line

NE SE SE



1953	ELEVATION 1259'	REPORT
------	--------------------	--------

12/16 Spud 12-14-53

1954
1/20 Spud 12-14-53

Oil Well

TD 2964'

8" @ 83'

Bart 2937'

TD 2964'

5" @ 2952'

CO to 2964

FU 700' oil 6 hrs.,

SP 2961, 200 mud-acid

Sd-oil-frac

S/297 bo 15 hrs., P/250 bo 15 hrs.

Comp. 50 b opd

COMPLETED

CORRECTION

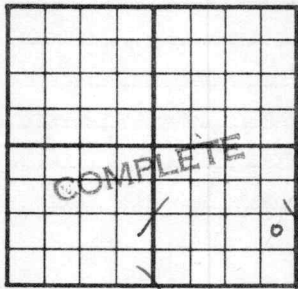
County Cowley State Kansas

Sec. 3 (Blk. Twp.) 31 (Sur. Rge.) 4E Map No.

Operator H. H. Blair & Paul Deputy

Well No. 1 Farm Watt "B"

Elev. 1259 Location NE SE SE



990 Ft. From S Line SE

330 Ft. From E Line Quarter

1st. Report _____

Completion JAN 20 1954

Remarks NW David Pool

Uhl - Contr.

Spudding Date 12-14-53

Drig. Data Oil well TD 2964

8" @ 83 Bart. 2937 TD 2964 5" @ 2952

CO to 2964 FU 700' oil 6 hr. SP 2961

200 mud-acid sd-oil-frac S/ 297 bo

15 hr. P/ 250 bo 15 hr.

Comp. 50 bopd

Cowley
Watt
Blair
Deputy
Paul
Uhl
Contr.
12-14-53

J. G. McGEHEE