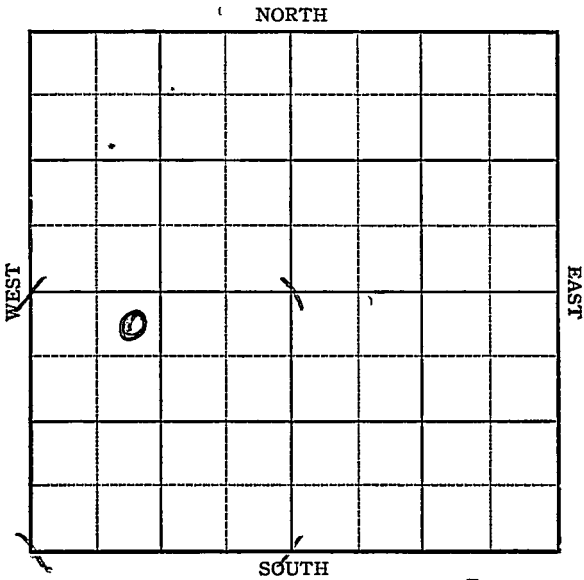


Barton

Section 12 Township 18 Range 14W

Well No. #1 Eveleigh "B"

Company Cities Service Oil



Sec. 12 Twp. 18 R. 14W

Well No. #1 Eveleigh "B" Farm

Cities Service Oil Company

Boyd

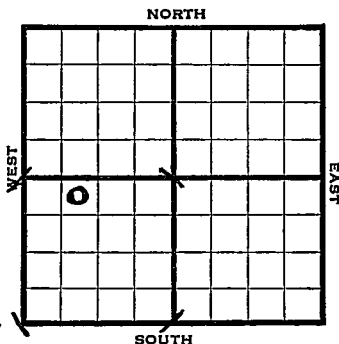
330 Ft. from N. Line

_____ Ft. from S. Line

_____ Ft. from E. Line

990 Ft. from W. Line

elev. 1864



1944

REPORT

3/29

Location

6/5

8" @ 803
 Drlg. 1690

4/12

Arb 3326-29 TD
 5" @ 3327
 Rust

4/19

Lans 3103
 Cong 3315
 TD 3339
 2500' oil in 16 hrs.

4/26

" "

5/3

5" @ 3327
 Arb 3326
 TD 3339
 Pump 326 Pot.
 Gravity 40

COMPLETED

KANSAS
 Map No. 93 Sec. 12 Twp. 18 R. 14W

Well No. 1 Eveleigh "B"

Cities Service Oil Company

FIRST REPORT Contractor

NE NW SW

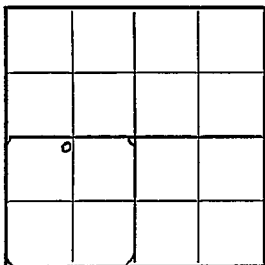
SECTION PLAT

330 Ft. from N. Line

_____ Ft. from S. Line

_____ Ft. from E. Line

990 Ft. from W. Line



Boyd Pool

Location X

Rig up _____

Drilling and Remarks:

RECORD

Cased _____ in., _____ ft.

Sand _____

Gas _____

Oil _____

Total Depth

PRODUCTION

1st 24 hrs. Nat. _____

1st 24 hrs. after shot _____

Gas _____ Cu. Ft.

Dry Hole _____

Abandoned _____

Date

MAR 29 1944 19

S. J. LEWIS Scout

Pool Name Boyd Pool

KANSAS
Map No. 73

Sec. 12 Twp. 18 R. 14W

Well No. 1 Eveleigh "B"

Cities Service Oil Company

COMPLETED

Contractor

NE NW SW

SECTION PLAT

330 Ft. from N. Line

_____ Ft. from S. Line

_____ Ft. from E. Line

990 Ft. from W. Line

| | | | |
|---|--|--|--|
| | | | |
| | | | |
| o | | | |
| | | | |

Barton County

RECORD

Location _____

Cased _____ in., _____ ft.

Rig up _____

Sand _____

Drilling and Remarks:

Gas _____

Oil _____

Total Depth 3337

PRODUCTION

1st 24 hrs. Nat. _____

1st 24 hrs. after shot _____

Gas _____ Cu. Ft.

Dry Hole _____

Abandoned _____

*See 3326
5" @ 3322
Pump 326 P.S.*

40 = 32

Date

MAY 3 1944 19

S. J. LEWIS Scout