

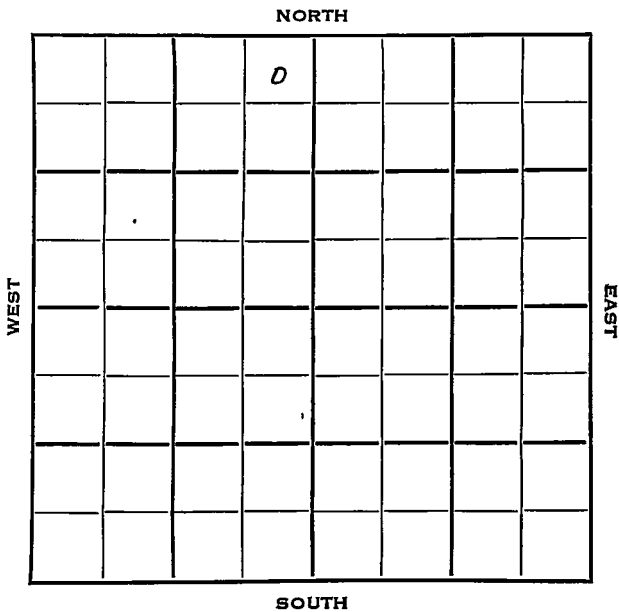
FORM 51 Barton

KANSAS

Section 14 Township 18 Range 14W

Well No. #1 Springer

Company Lewis Drlg.



Barton

KANSAS ✓

Sec. 14 Twp. 18 R. 14 W

Well No. # 1 Springer Farm

Lewis Drlg. Company

Lewis Drlg. Contractor

Wildcat

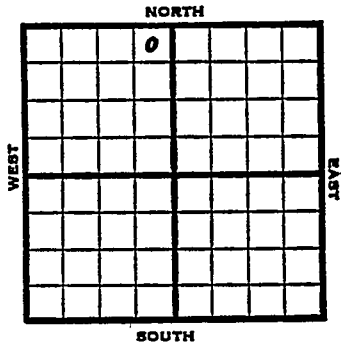
330 Ft. from N. Line

_____ Ft. from S. Line

330 Ft. from E. Line

_____ Ft. from W. Line

NE NE NW.



1953 Elev. 1928 REPORT

2/4 MIR
 2/12 8" @ 240 Lans. 3188'
 Drlg. 3315'
 2/18 Spudding Date 2/3/53
 D & A TD 3458
 8" @ 240 Heeb. 3112 Lans. 3188 Cong.
 3406 Arb. 3444 TD 3458
 D & A

ABANDONED

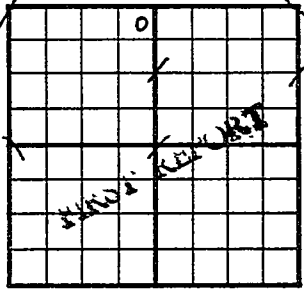
County Barton State Kansas

Sec. 14 (Blk. Twp.) 18 (Sur. Rge.) 14W Map No.

Operator Lewis Drlg.

Well No. I Farm Springer

Elev. _____ Location NE NE NW



330 Ft. From N Line NW

330 Ft. From E Line Quarter

1st. Report FEB 4 1953

Completion

Remarks

Lewis Drlg. - Contr.

Spudding Date

Drlg. Data Wildcat

M I R

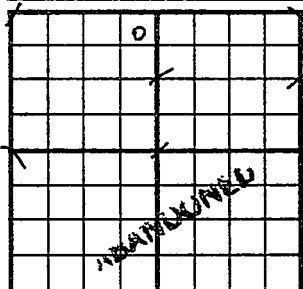
County Barton State Kansas

Sec. 14 (Blk. Twp.) 18 (Sur. Rge.) 14W Map No.

Operator Lewis Drlg.

Well No. 1 Farm Springer

Elev. 1928 Location NE NE NW



330 Ft. From N Line NW

330 Ft. From E Line Quarter

Ist. Report

Completion FEB 18 1953

Remarks Wildcat

Lewis Drlg. - Contr.

Spudding Date 2-3-53

Drlg. Data D & A TD 3458

8" @ 240 Heeb. 3112 Lans. 3188

Cong. 3406 Arb. 3444 TD 3458

D & A