


Map No. _____ Sec. 6 Twp. 31 E. 4

Well No. # 37, Clarke Farm
Little Piste Company

NORTH



SOUTH

Location _____

Rig Up _____

Drilling Remarks:

Drilling Remarks:

RECORD

PRODUCTION

Cased _____ in. _____ ft.

1st 24 hrs. Nat. _____

Sand _____

1st 24 hrs. after shot _____

Gas _____

Gas _____ cu. ft

Oil _____

Dry Hole _____


Total Depth _____

Abandoned _____

Map No. K2 Sec. 6 Twp. 31 R. 4

Well No. 37, Clark Farm
Little Pirate Oil Company

NORTH



SOUTH

Location -----

Rig Up Rig -----

Drilling and remarks

New

RECORD

Cased ----- in. ----- Ft.

Sand -----

Gas -----

Oil -----

Total Depth -----

PRODUCTION

1st 24 hrs. Nat. -----

1st 24 hrs. after shot -----

Gas ----- Cu. Ft.

Dry Hole -----

Abandoned -----

FIRST REPORT

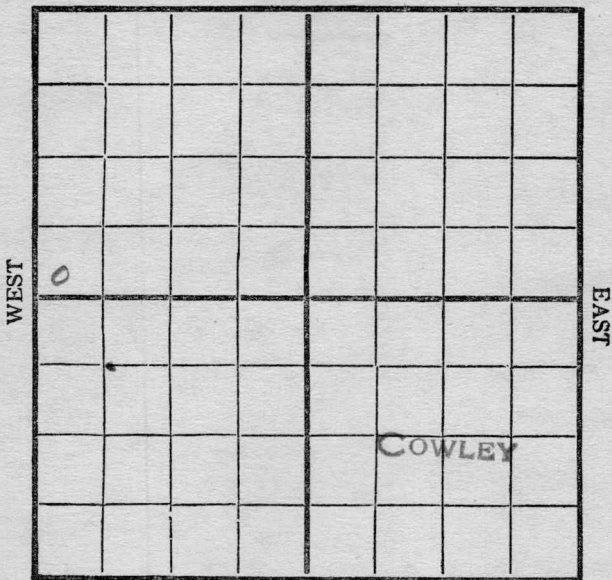
Date

6/6, 1917, Condygo Scout

Map No. _____ Sec. 6 Twp. 31 R. 4

Well No. 3 Clark Farm _____
Little Pirate Oil Company

NORTH



SOUTH

Location _____

Rig Up _____

Drilling and remarks

Rigging

COWLEY

RECORD

Cased _____ in. _____ Ft.

Sand _____

Gas _____

Oil _____

Total Depth _____

PRODUCTION

1st 24 hrs. Nat. _____

1st 24 hrs. after shot _____

Gas _____ Cu. Ft.

Dry Hole _____

Abandoned _____


Date

6/14, 1917, Cowley Scout

Map No. _____ Sec. 6 Twp. 31 R. 4

Well No. 3 Clark Farm _____
Little Prairie Company _____

NORTH



SOUTH

Location _____

Rig Up _____

Drilling and remarks

Spudding

COWLEY

RECORD

Cased _____ in. _____ Ft.

Sand _____

Gas _____

Oil _____

Total Depth _____

PRODUCTION

1st 24 hrs. Nat. _____

1st 24 hrs. after shot _____

Gas _____ Cu. I

Dry Hole _____


Abandoned _____

Date

6/21, 1917 Cowley _____ Sc _____

Map No. _____ Sec. 6 Twp. 31 R. 4
 Well No. 3 Clark Farm _____
Little Pirate Company _____

NORTH



SOUTH

Location _____
 Rig Up _____
 Drilling and remarks _____

RECORD

Cased _____ in. _____ Ft.
 Sand _____
 Gas _____
 Oil _____
 Total Depth _____

PRODUCTION

1st 24 hrs. Nat. _____
 1st 24 hrs. after shot _____
 Gas _____ Cu. Ft.
 Dry Hole _____
 Abandoned _____


D. D. D.
COWLEY

Date

6/28, 1917 Cowley Scout

Map No. _____ Sec. 6 Twp. 31 R. 4
 Well No. 3 @ Clark Farm _____
Little Pirstle Company _____

NORTH



SOUTH

Location _____

Rig Up _____

Drilling and remarks

400'

COWLEY

RECORD

Cased _____ in. _____ Ft.

Sand _____

Gas _____

Oil _____

Total Depth _____

PRODUCTION

1st 24 hrs. Nat. _____

1st 24 hrs. after shot _____

Gas _____ Cu. Ft.

Dry Hole _____

Abandoned _____


Date

7/6, 1917 Carling Scout

Map No. _____ Sec. 6 Twp. 31 R. 4

Well No. 3 Clark Farm _____
Little Bunte Company

NORTH



SOUTH

Location _____
Rig Up _____
Drilling and remarks

AD 1775

RECORD

Cased _____ in. _____ Ft.
Sand _____
Gas _____
Oil _____
Total Depth _____

PRODUCTION

1st 24 hrs. Nat. _____
1st 24 hrs. after shot _____
Gas _____ Cu. Ft.
Dry Hole _____
Abandoned _____

Date

10/31, 1917 Covey Scout


Map No. _____ Sec. 6 Twp. 31 R. 4E

Well No. 3 Clark Farm _____
Little Perate Company

NORTH

WEST

EAST



SOUTH

Location _____
Rig Up _____
Drilling and remarks

2300'

Cowley Co

RECORD

Cased _____ in. _____ Ft.
Sand _____
Gas _____
Oil _____
Total Depth _____

PRODUCTION

1st 24 hrs. Nat. _____
1st 24 hrs. after shot _____
Gas _____ Cu. Ft.
Dry Hole _____
Abandoned _____

Date

11-2, 1917


Cowley

Scout

Map No. _____ Sec. 6 Twp. 31 R. 4

Well No. 3 Clark Farm _____
Little Pirate Oil Company

NORTH



SOUTH

RECORD

Location _____

Cased _____ in. _____ Ft.

Rig Up _____

Sand _____

Drilling and remarks

Gas _____

ID 2300

Oil _____

Total Depth _____

PRODUCTION

Cowley Co

1st 24 hrs. Nat. _____

1st 24 hrs. after shot _____

Gas _____ Cu. Ft.

Dry Hole _____

Abandoned _____


Date

11-14, 1917 Cowley Scout

Map No. _____ Sec. 6 Twp. 31 R. 4

Well No. 3 Clark Farm _____
Little Purote Company _____

NORTH



SOUTH

Location _____
 Rig Up _____
 Drilling and remarks

2460

RECORD

Cased _____ in. _____ Ft.
 Sand _____
 Gas _____
 Oil _____
 Total Depth _____

PRODUCTION

1st 24 hrs. Nat. _____
 1st 24 hrs. after shot _____
 Gas _____ Cu. Ft.
 Dry Hole _____
 Abandoned _____


Date

11/21, 1917 Cowley Scout

Map No. _____ Sec. 6 Twp. 31 R. 4

Well No. 3 Clark Farm _____
Little Parrot Company

NORTH



SOUTH

Location _____
 Rig Up _____
 Drilling and remarks

2600

RECORD

Cased _____ in. _____ Ft.
 Sand _____
 Gas _____
 Oil _____
 Total Depth _____

PRODUCTION

1st 24 hrs. Nat. _____
 1st 24 hrs. after shot _____
 Gas _____ Cu. Ft.
 Dry Hole _____
 Abandoned _____

Cowley Co


Date

11/28, 1917 Cowley Scout

Map No. _____ Sec. 6 Twp. 31 R. 4

Well No. 3 Clark Farm _____
Little Pirate Company _____

NORTH



SOUTH

RECORD

Location _____
Rig Up _____
Drilling and remarks

Cased _____ in. _____ Ft.
Sand _____
Gas _____
Oil _____
Total Depth _____

*Drilling this well deeper
3110'*

PRODUCTION

1st 24 hrs. Nat. _____
1st 24 hrs. after shot _____
Gas _____ Cu. Ft.
Dry Hole _____
Abandoned _____


Date

3/9, 1911 S. Candy Scout

Map No. 12 Sec. 6 Twp. 31 R. 4

Well No. 3 C Park Farm
Little Pirate Company

NORTH



SOUTH

RECORD

Location -----

Cased ----- in. ----- Ft.

Rig Up -----

Sand -----

Drilling and remarks

Gas -----

Oil -----

Total Depth -----

PRODUCTION

1st 24 hrs. Nat. -----

1st 24 hrs. after shot -----

Gas ----- Cu. Ft.

Dry Hole -----

Abandoned -----

*Dry and
abandoned
3285
Hole full water*

Date

3/14, 1911 J. Candy Scout

Cowley
K2 MAP No. KANSAS SEC. 6 TWP. 31S R. 4E

WELL No. 3 Clark
Little Point COMPANY

CONTRACTOR

ABANDONED

SECTION PLAT

_____ FT. FROM N. LINE
_____ FT. FROM S. LINE
_____ FT. FROM E. LINE
_____ FT. FROM W. LINE

LOCATION _____

RIG UP _____

DRILLING AND REMARKS:

RECORD

CASED _____ IN. _____ FT.
SAND _____
GAS _____
OIL _____
TOTAL DEPTH 3785

PRODUCTION

1ST 24 HRS. NAT. _____
1ST 24 HRS. AFTER SHOT _____
GAS _____ CU. FT.
DRY HOLE _____
ABANDONED _____

DATE 3/19 1918 SCOUT