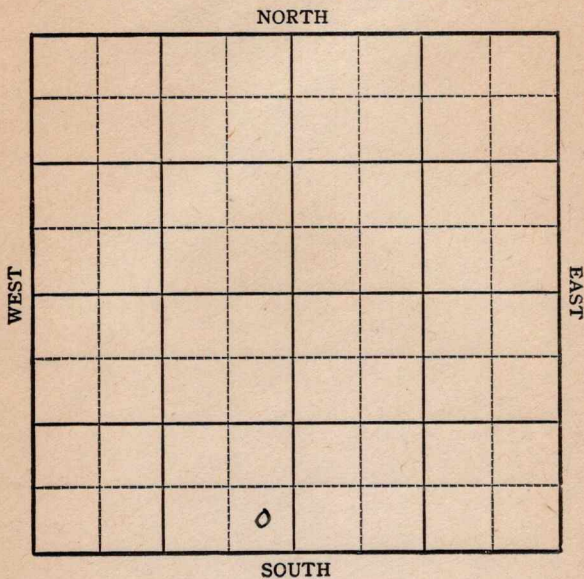


Section 7 Township 20 Range 12W

Well No. 1 Schartz

Company Hanln-Boyle Inc.
No Name



Sec. 7 Twp. 20 R. 12-W

Well No. #1 Schartz Farm _____
Hanln-Boyle Inc. Company _____
No Name

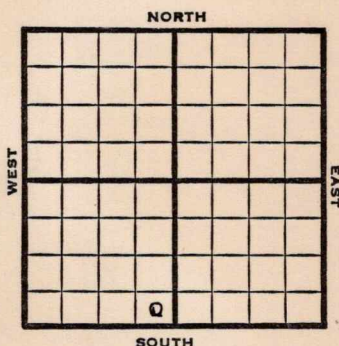
_____ Ft. from N. Line

330 Ft. from S. Line

330 Ft. from E. Line

_____ Ft. from W. Line

SE SW



1948

REPORT

12/22	Location
12/29	"
1/5	8" @ 366' Drig. 2400'
1/12	D ^R lg 3395
1/19	Lansing 3172' Arb. 3440-48' TD 3448' 5"@ 3270'
1/26	144 shots 3220-38 1000 acid Flow 19 bbls oil PH 5 hrs.
2/2	"
2/9	"
2/16	Arb 3440' 5" @ 3270' Lansing 3172' Perf Lans. 1000 acid Pump 466 oil Pot. Gr. 49° TD 3448'

COMPLETED

Kansas

Map No. _____ Sec. 7 Twp. 20 R. 12WWell No. 1 SchartzHanln-Boyle Inc. CompanyFIRST REPORT Contractor


SE SW

SECTION PLAT

_____ Ft. from N. Line

330 Ft. from S. Line330 Ft. from E. Line

_____ Ft. from W. Line

Barton CountyLocation X

Rig up _____

Drilling and Remarks:

RECORD

Cased _____ in., _____ ft.

Sand _____

Gas _____

Oil _____

Total Depth _____

PRODUCTION

1st 24 hrs. Nat. _____

1st 24 hrs. after shot _____

Gas _____ Cu. Ft.

Dry Hole _____

Abandoned _____

Date

DEC 22 1948 19S. J. LEWIS Scout

